















Legenda

-  Zájmové území
-  Klad mapových listů
-  Modelované vodní toky

Legenda k mapovým listům

-  Staničení vodního toku
-  Osa vodního toku
-  Návrhový rozliv při Q_5
-  Návrhový rozliv při Q_{20}
-  Návrhový rozliv při Q_{100}
-  Stávající rozliv při Q_5
-  Stávající rozliv při Q_{20}
-  Stávající rozliv při Q_{100}
-  Ohrožené objekty po návrhu opatření od Q_5
-  Ohrožené objekty po návrhu opatření od Q_{20}
-  Ohrožené objekty po návrhu opatření od Q_{100}

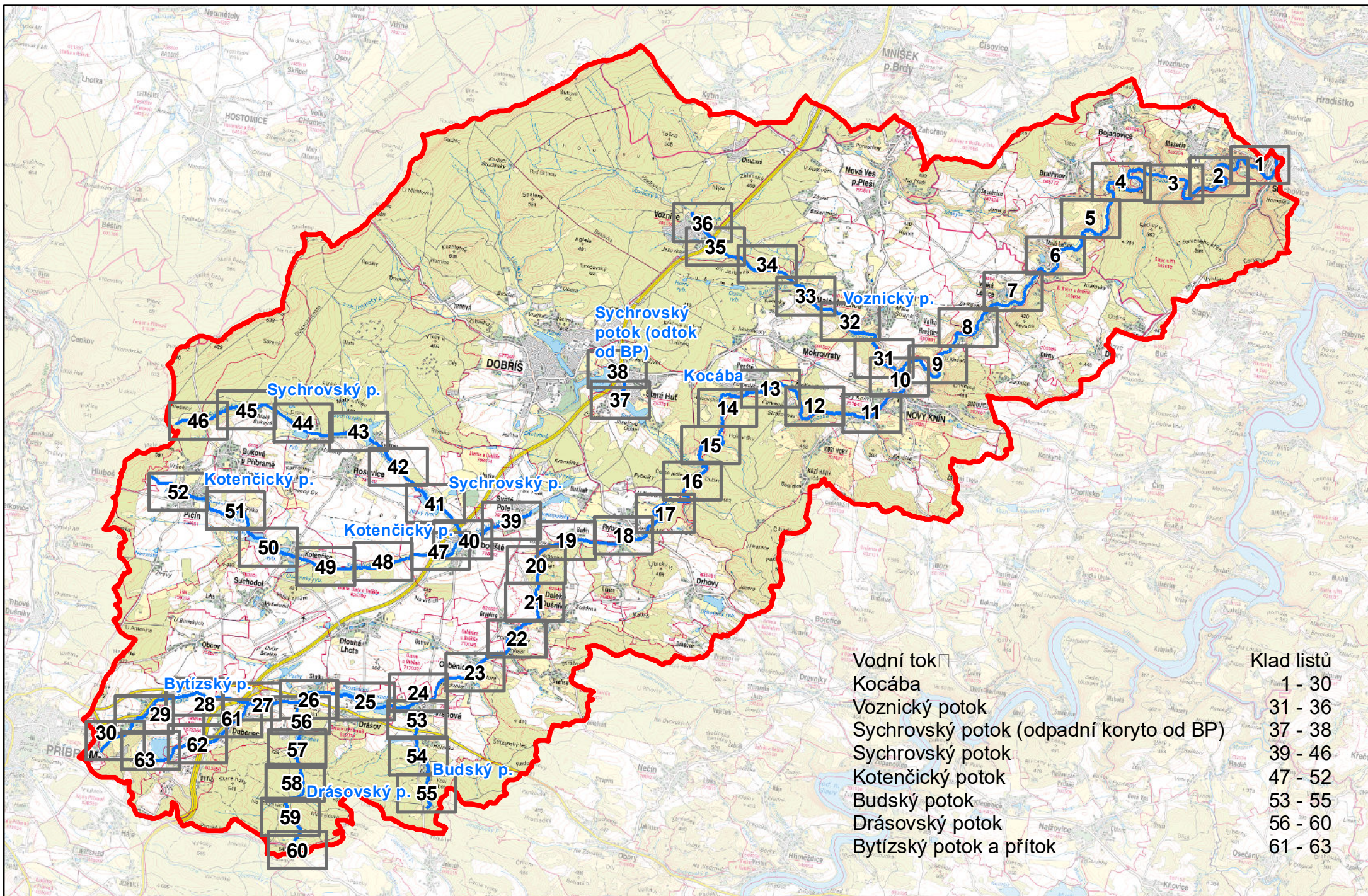
Součástí této přílohy jsou dále dílčí přehledné situace příslušných částí zájmového území s vyznačeným kladem mapových listů.

Jako mapový podklad byla použita základní mapa ČÚZK.


1 : 5 000



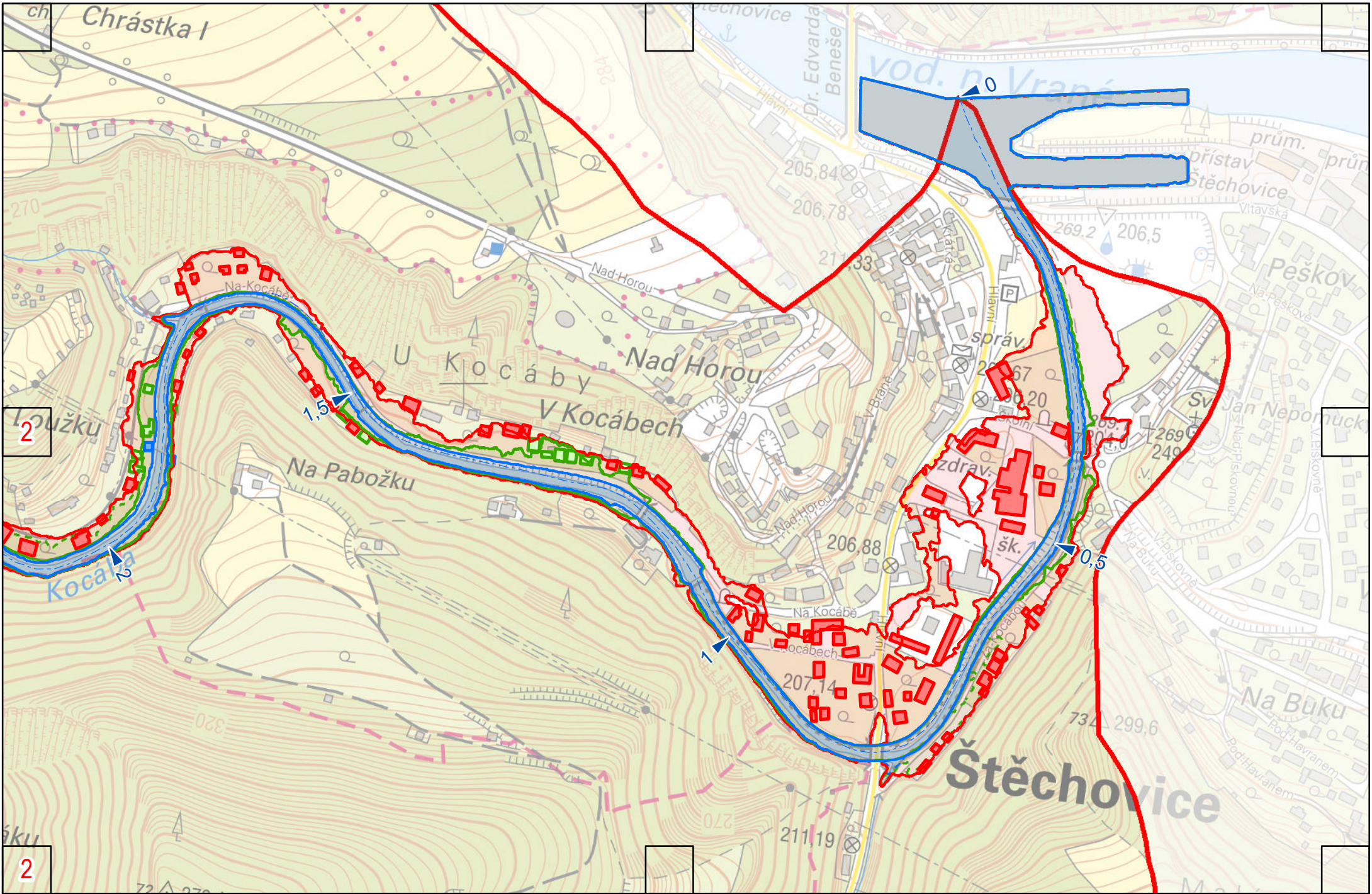
Přehledná situace



Vodní tok	☐	Klad listů
Kocába		1 - 30
Voznický potok		31 - 36
Sychrovský potok (odpadní koryto od BP)		37 - 38
Sychrovský potok		39 - 46
Koteňčický potok		47 - 52
Budský potok		53 - 55
Drásovský potok		56 - 60
Bytizský potok a přítok		61 - 63


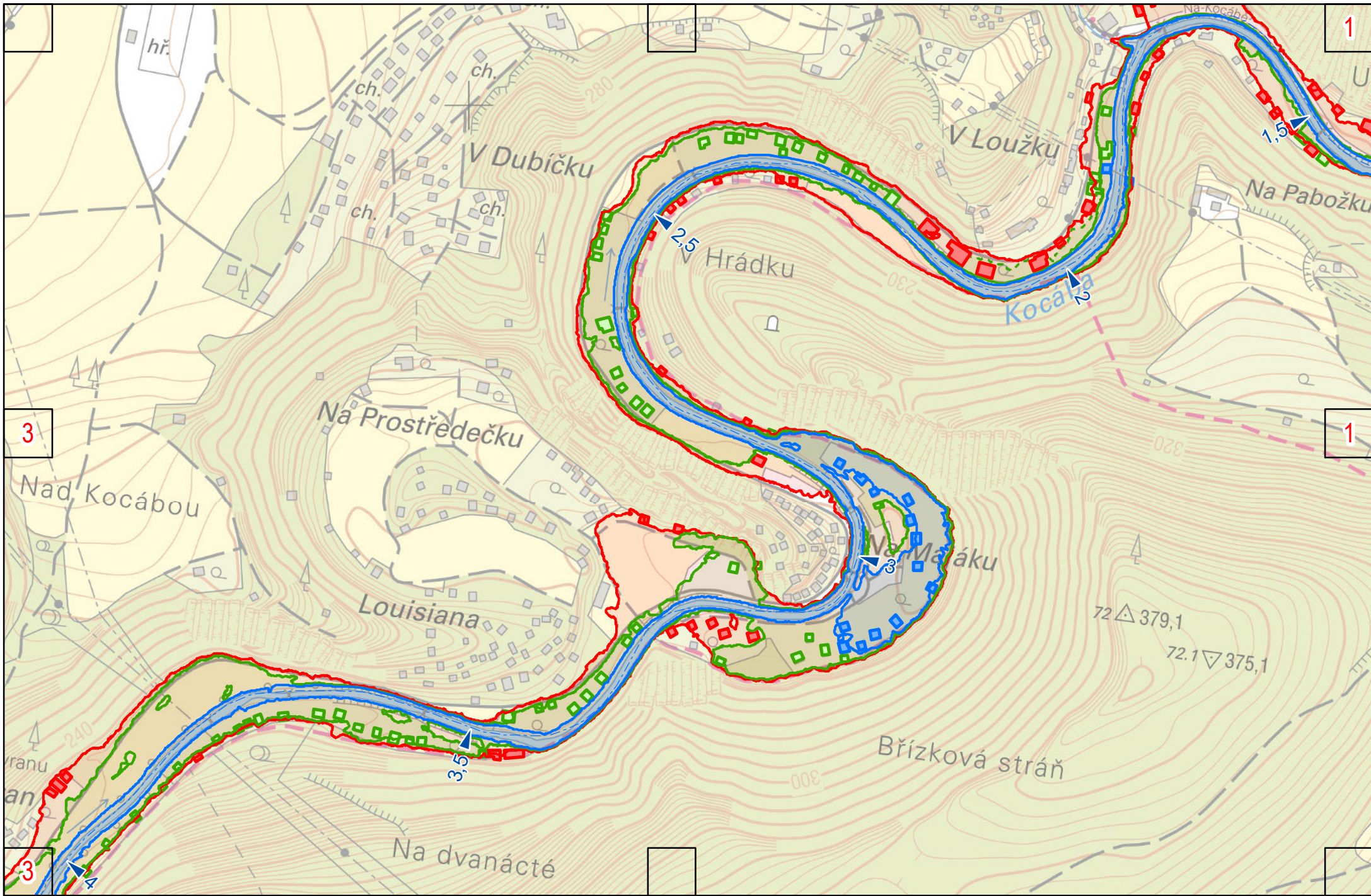


Klad mapových listů



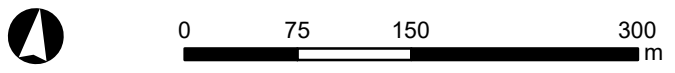
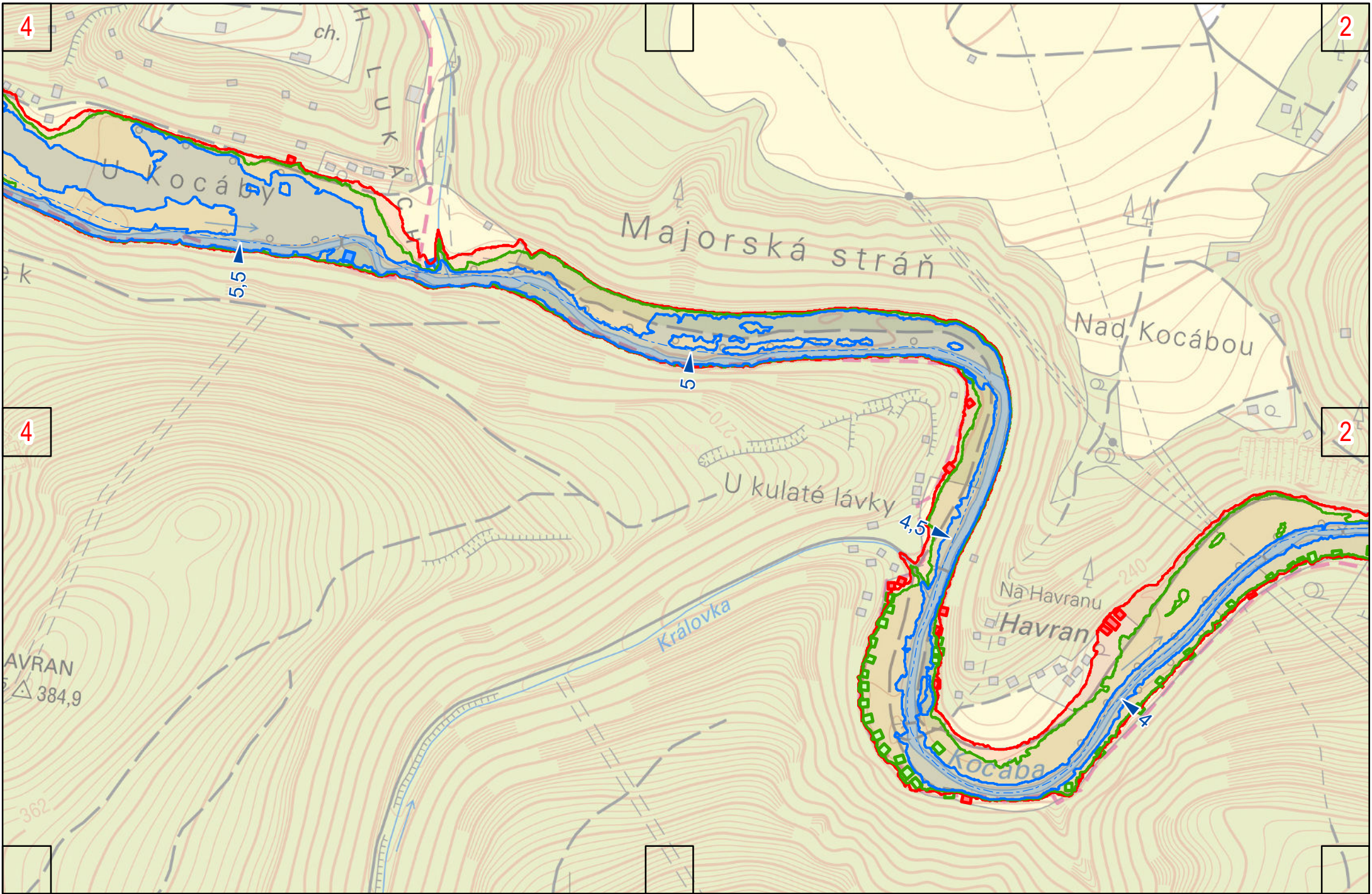
Kocába

1

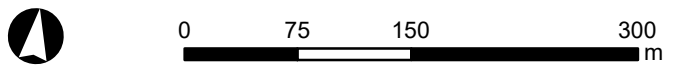
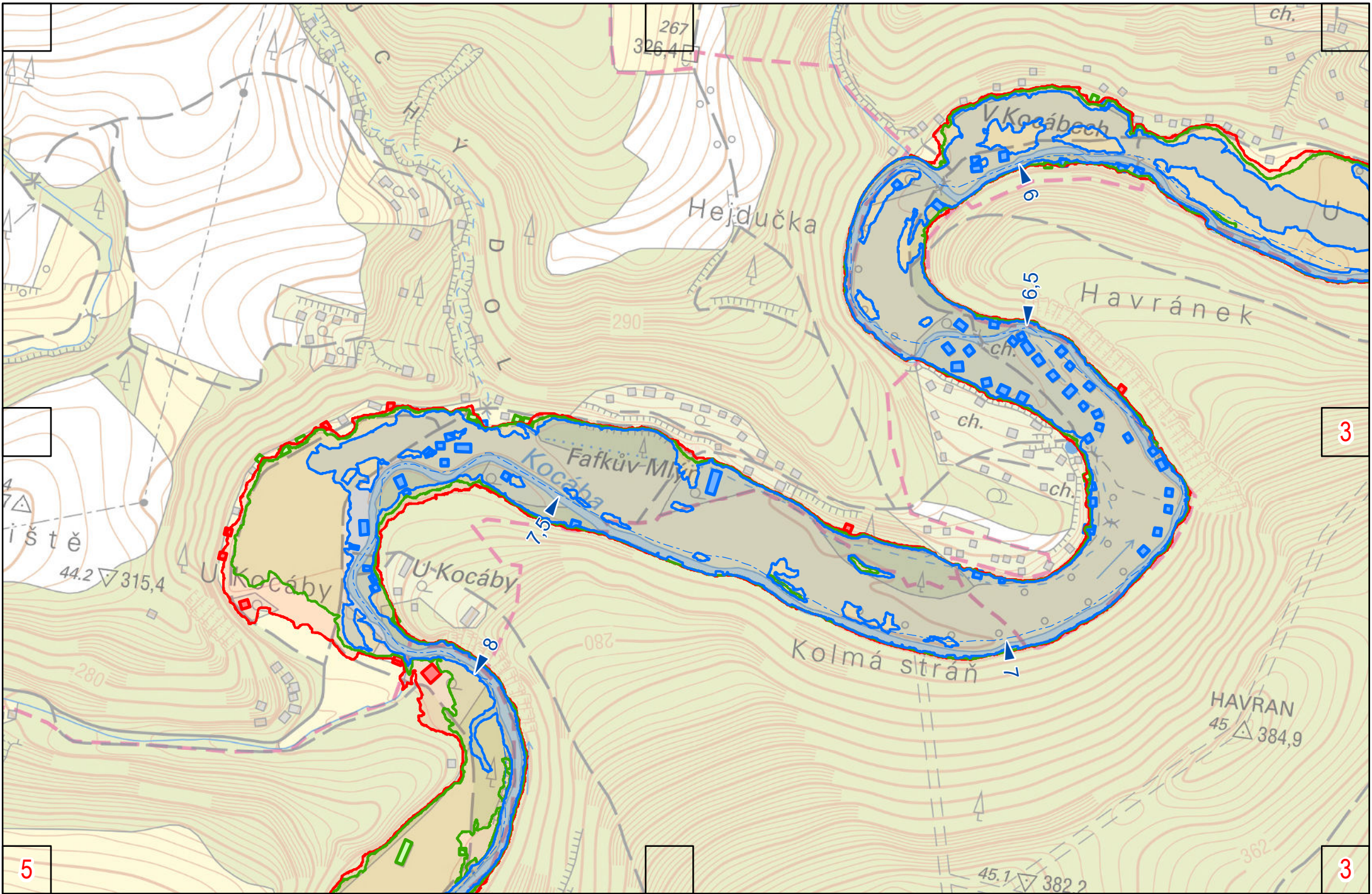


Kocába

2



Kocába

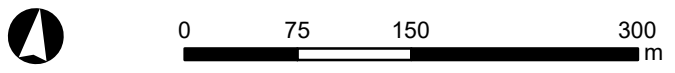
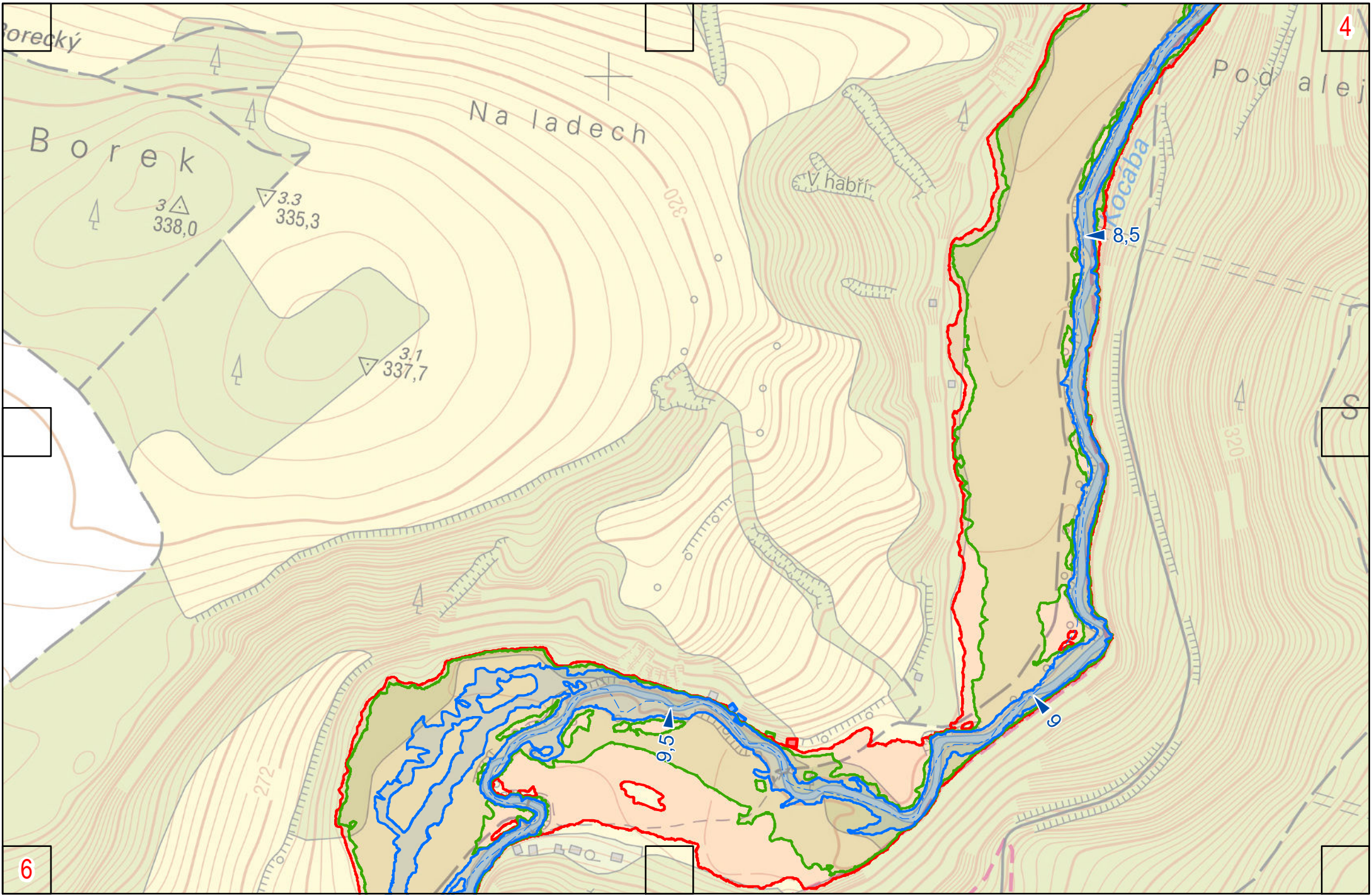


Kocába

3

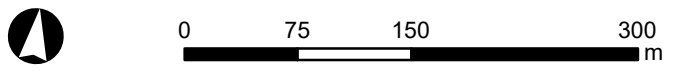
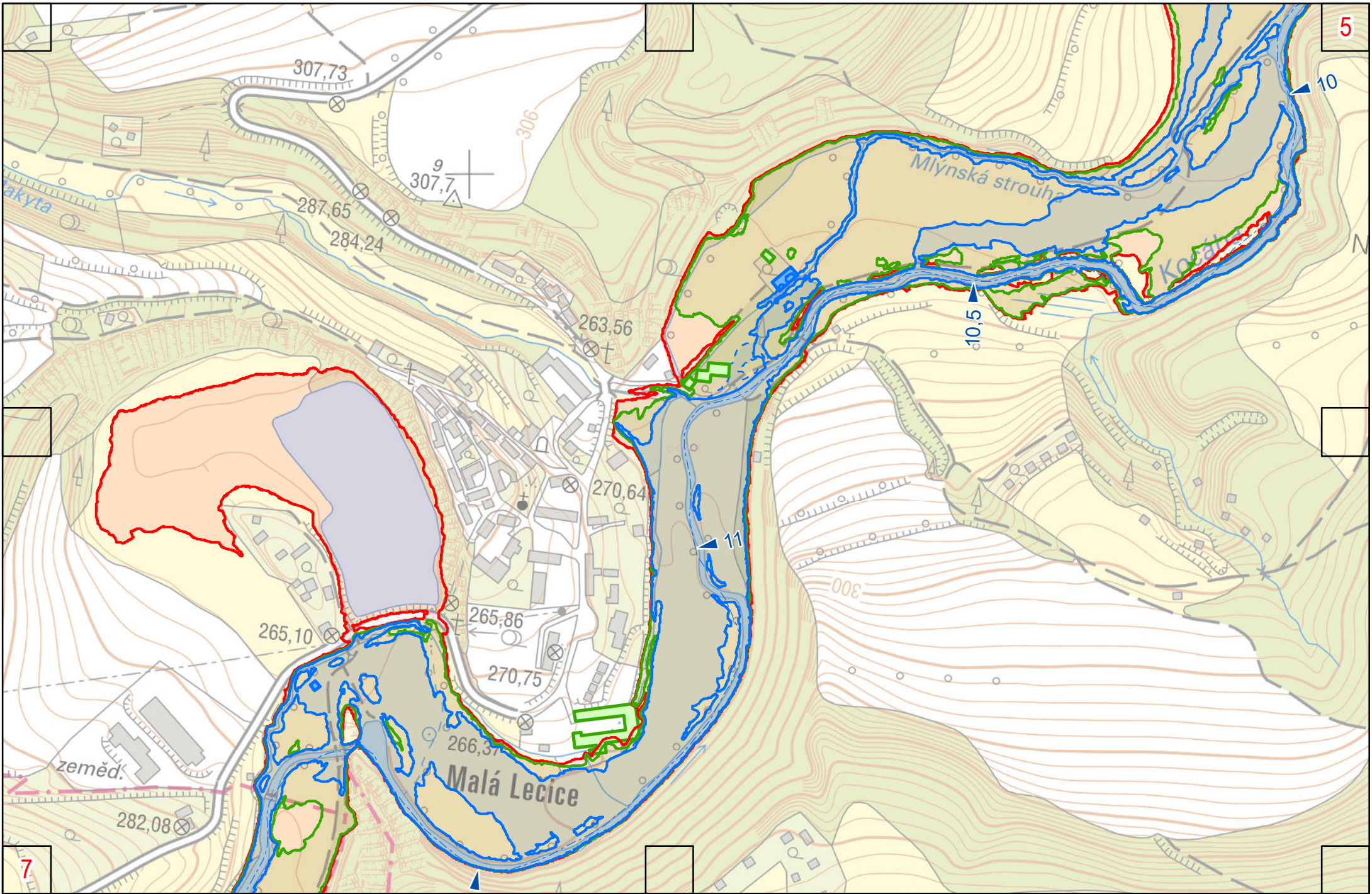
3

4

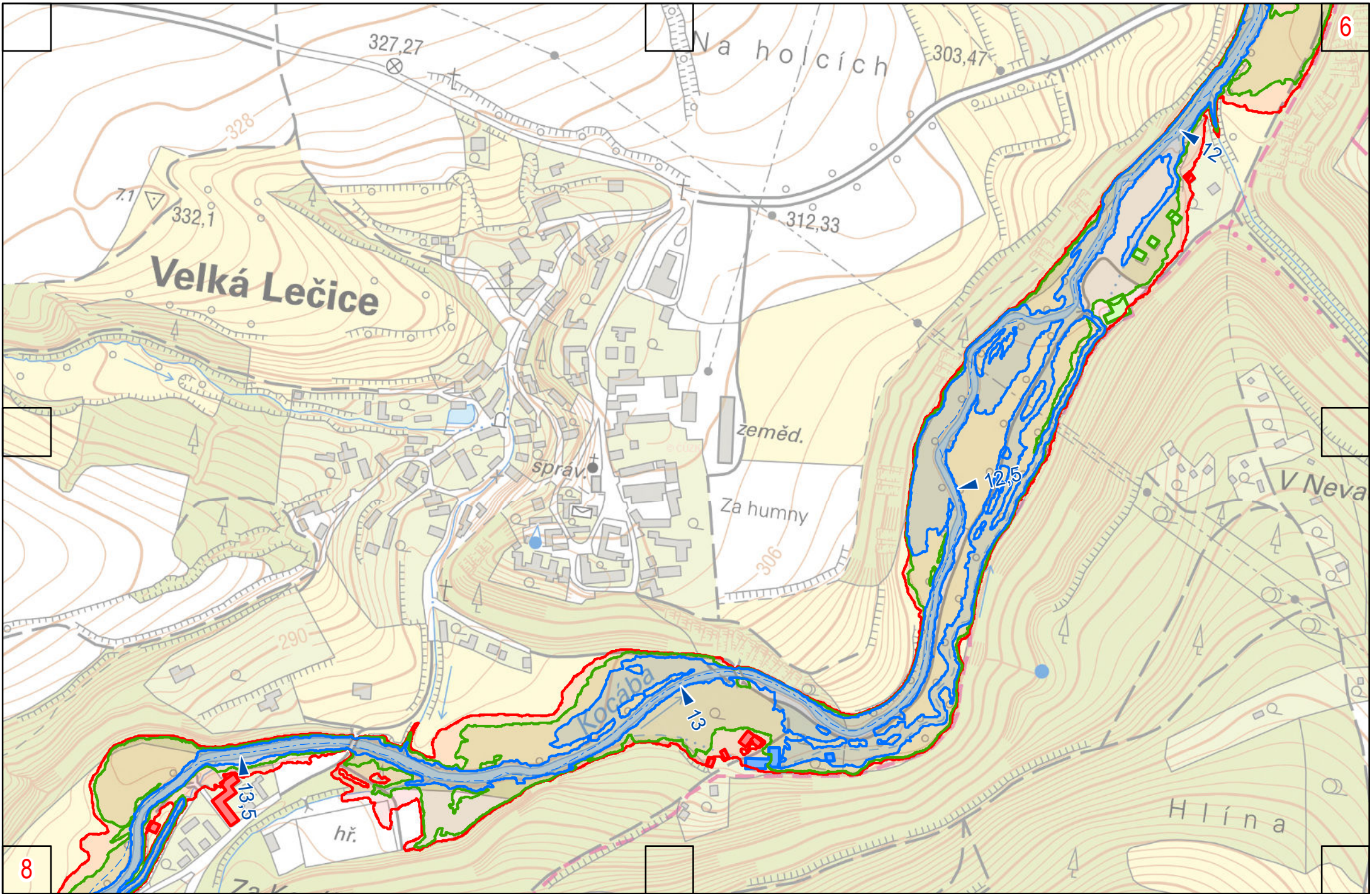


Kocába

5



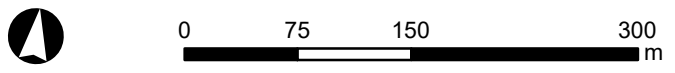
Kocába



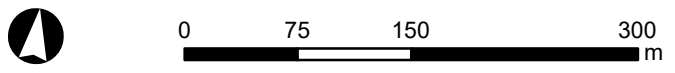
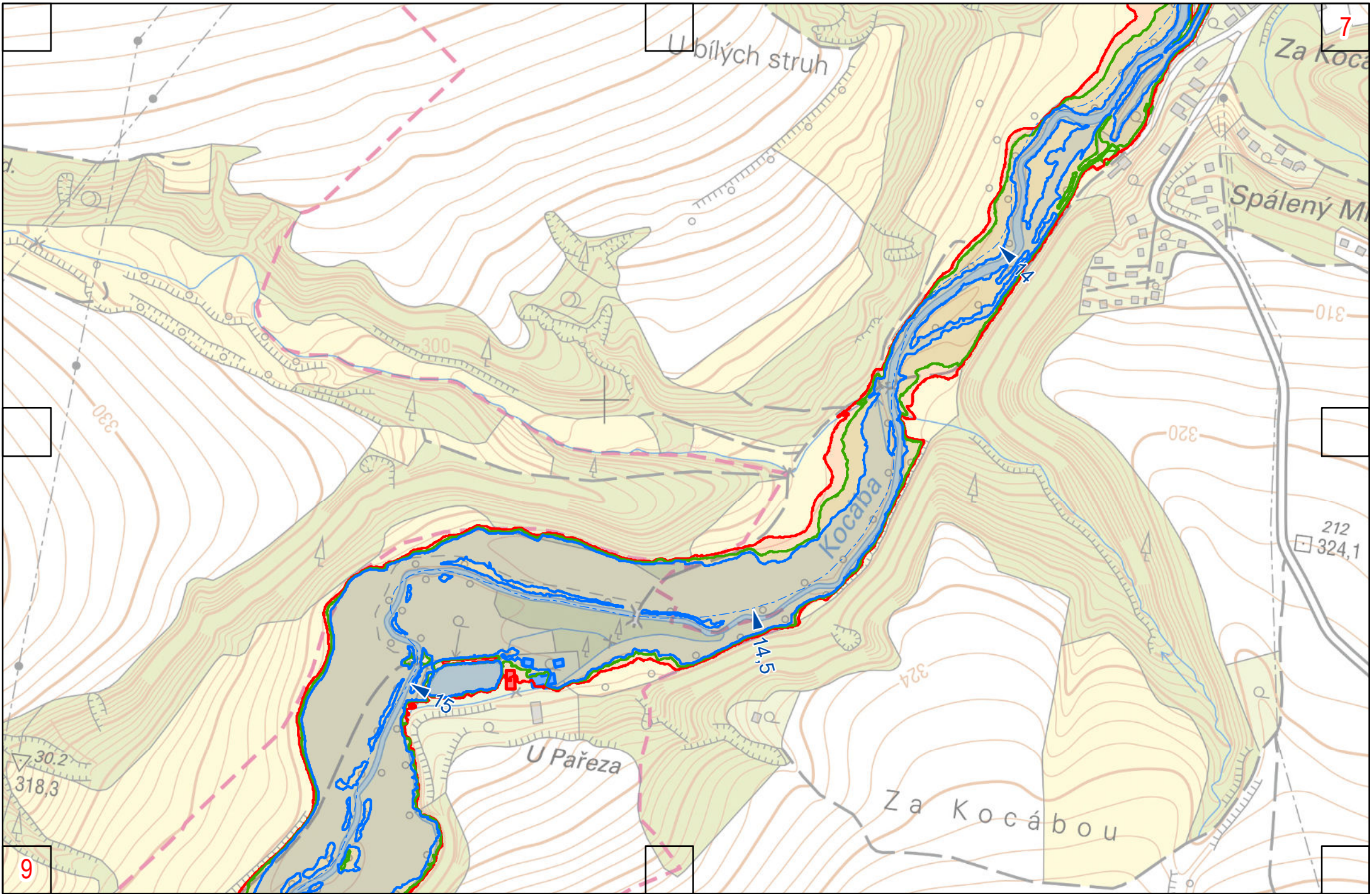
6

7

8

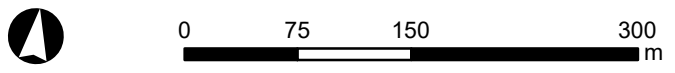
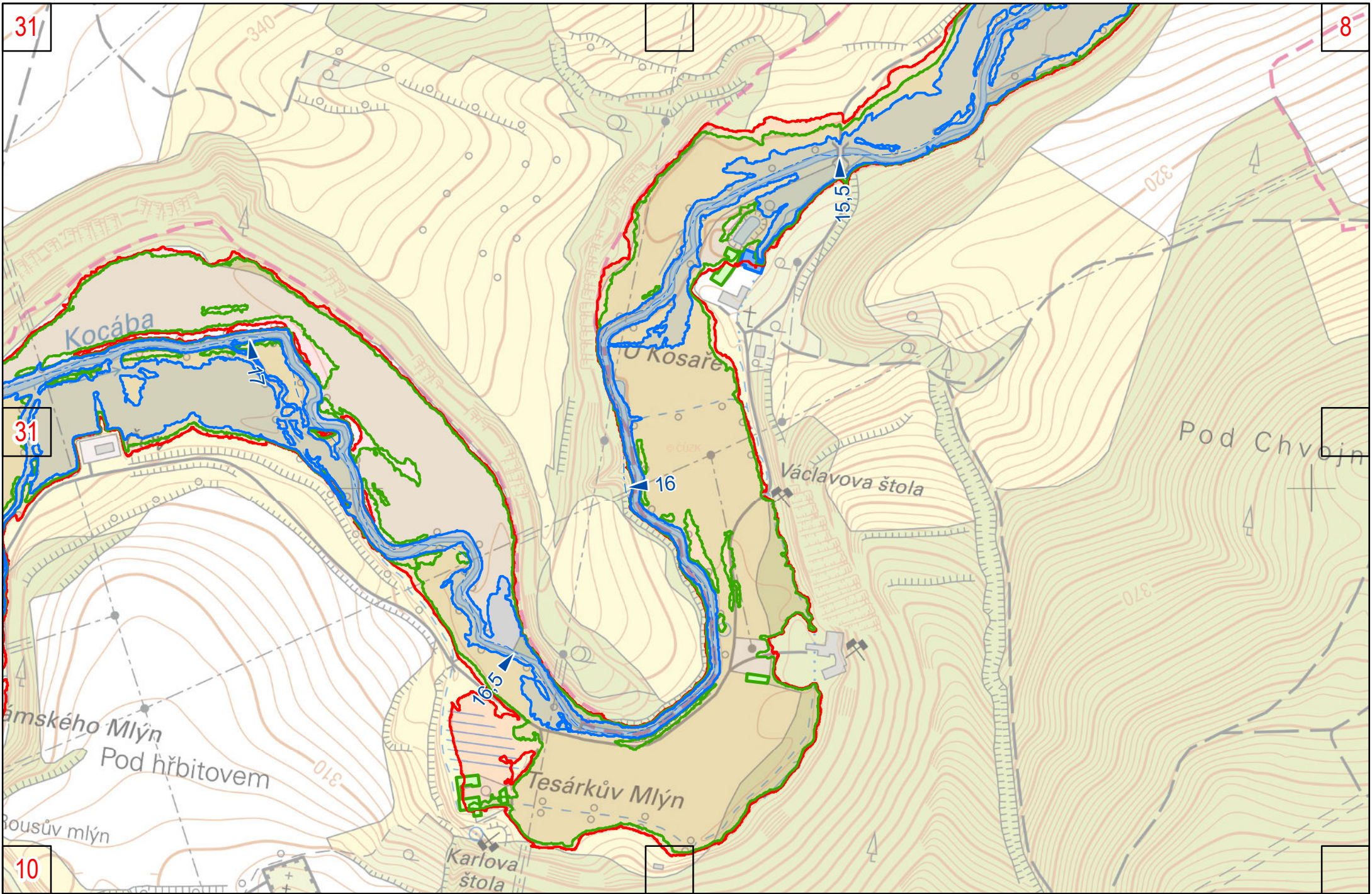


Kocába

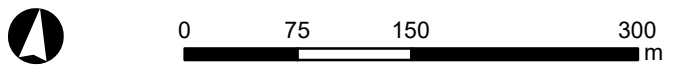
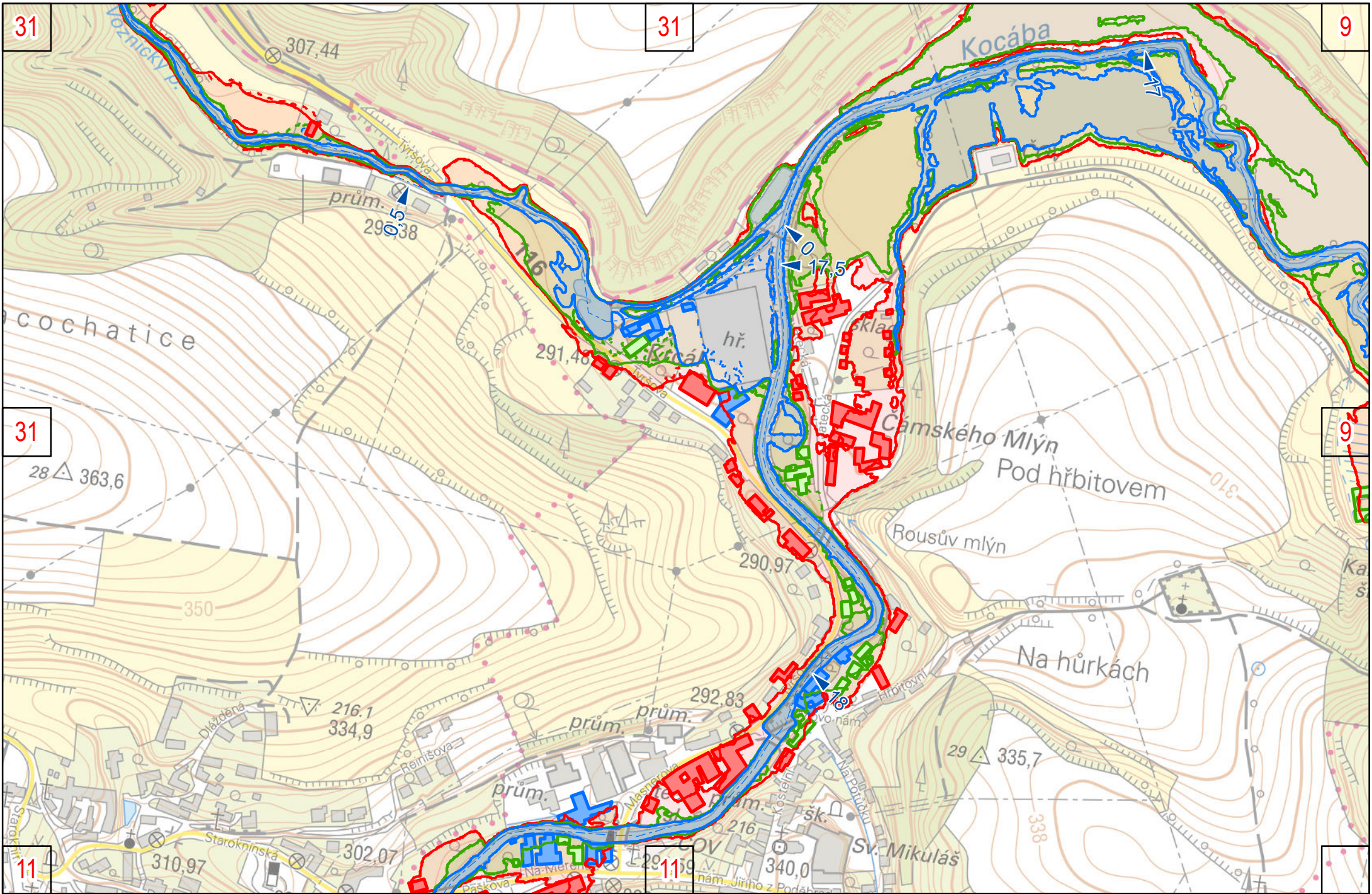


Kocába


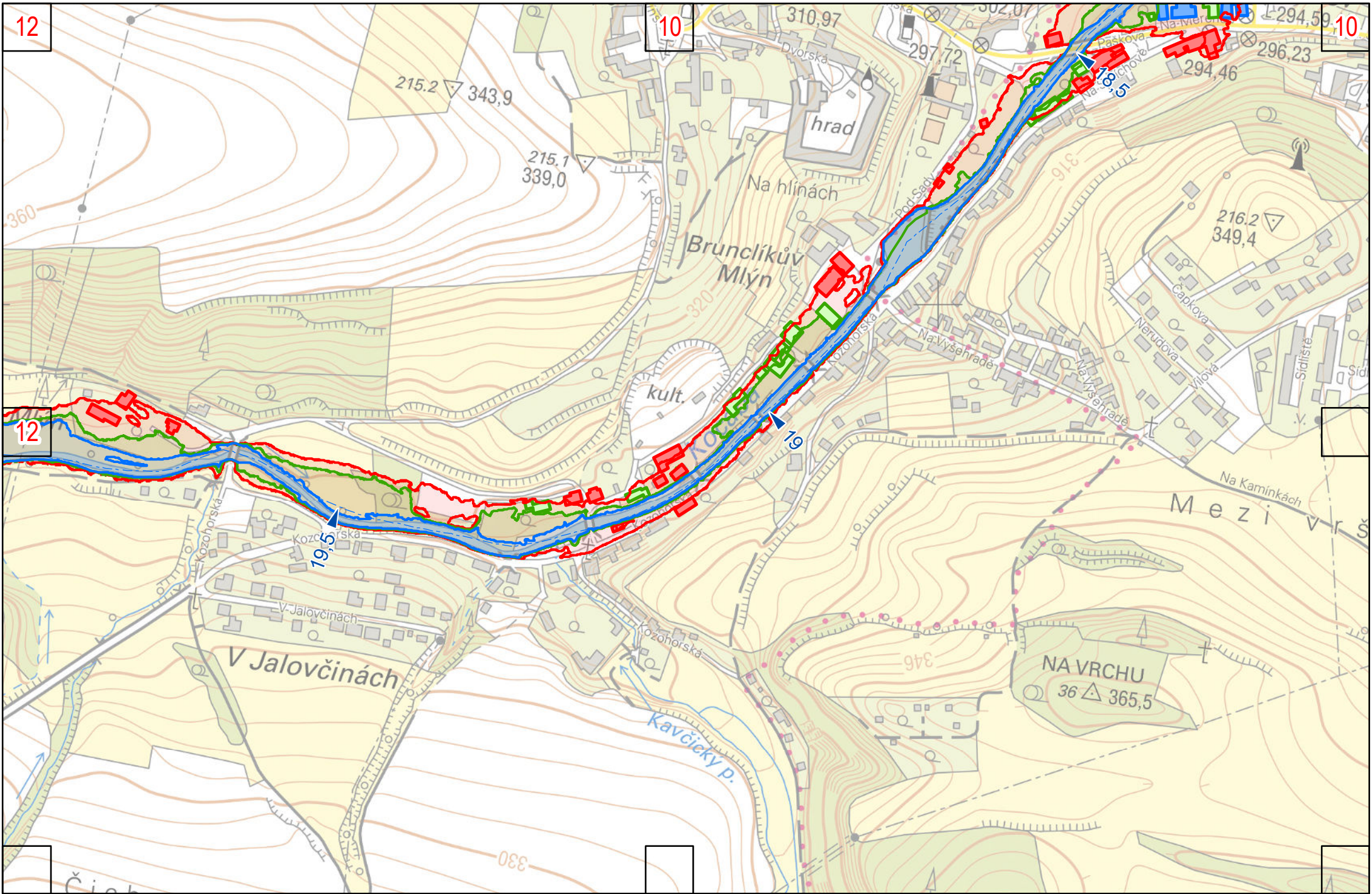
8



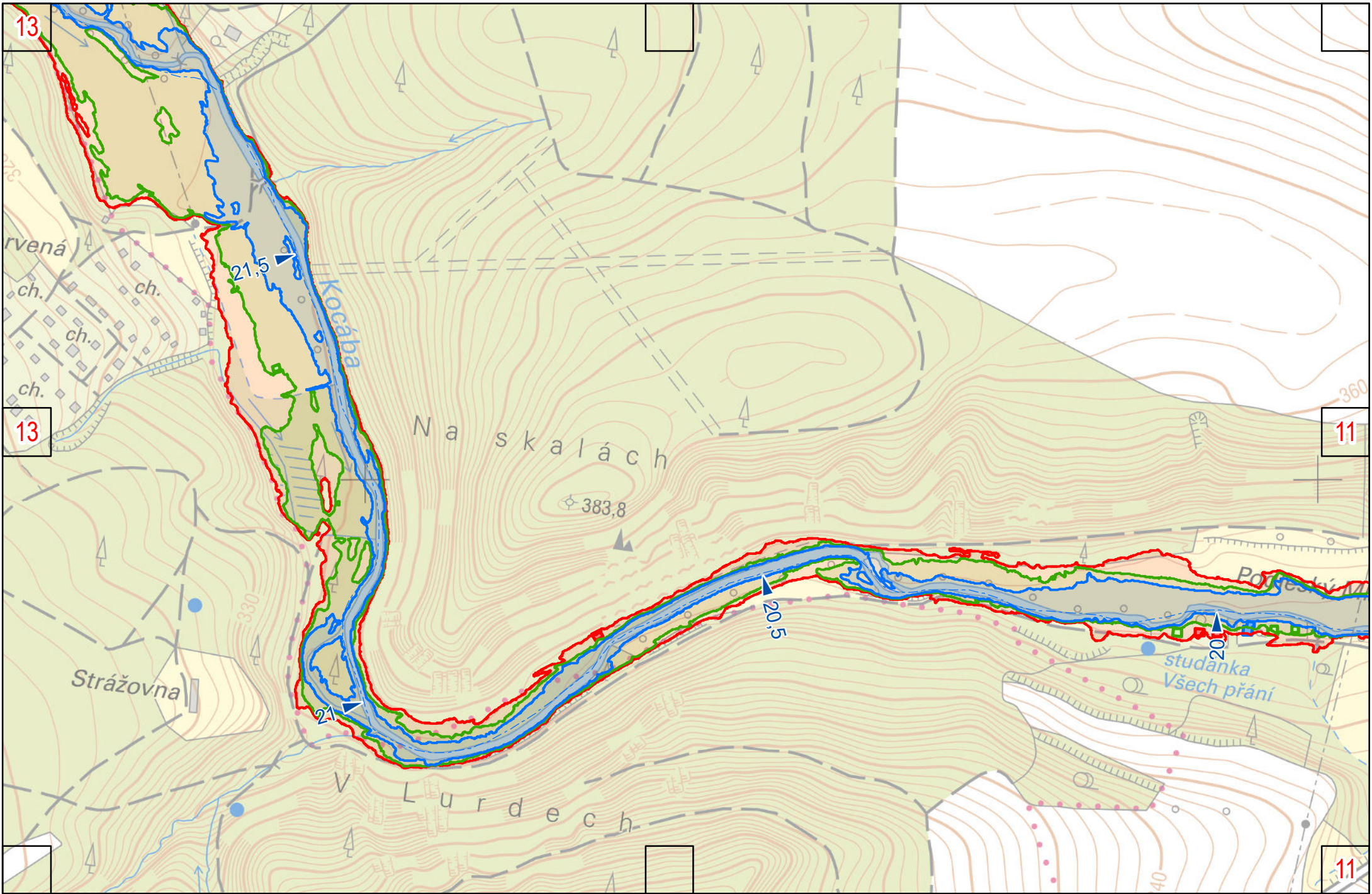
Kocába



Kocába



Kocába




13

13

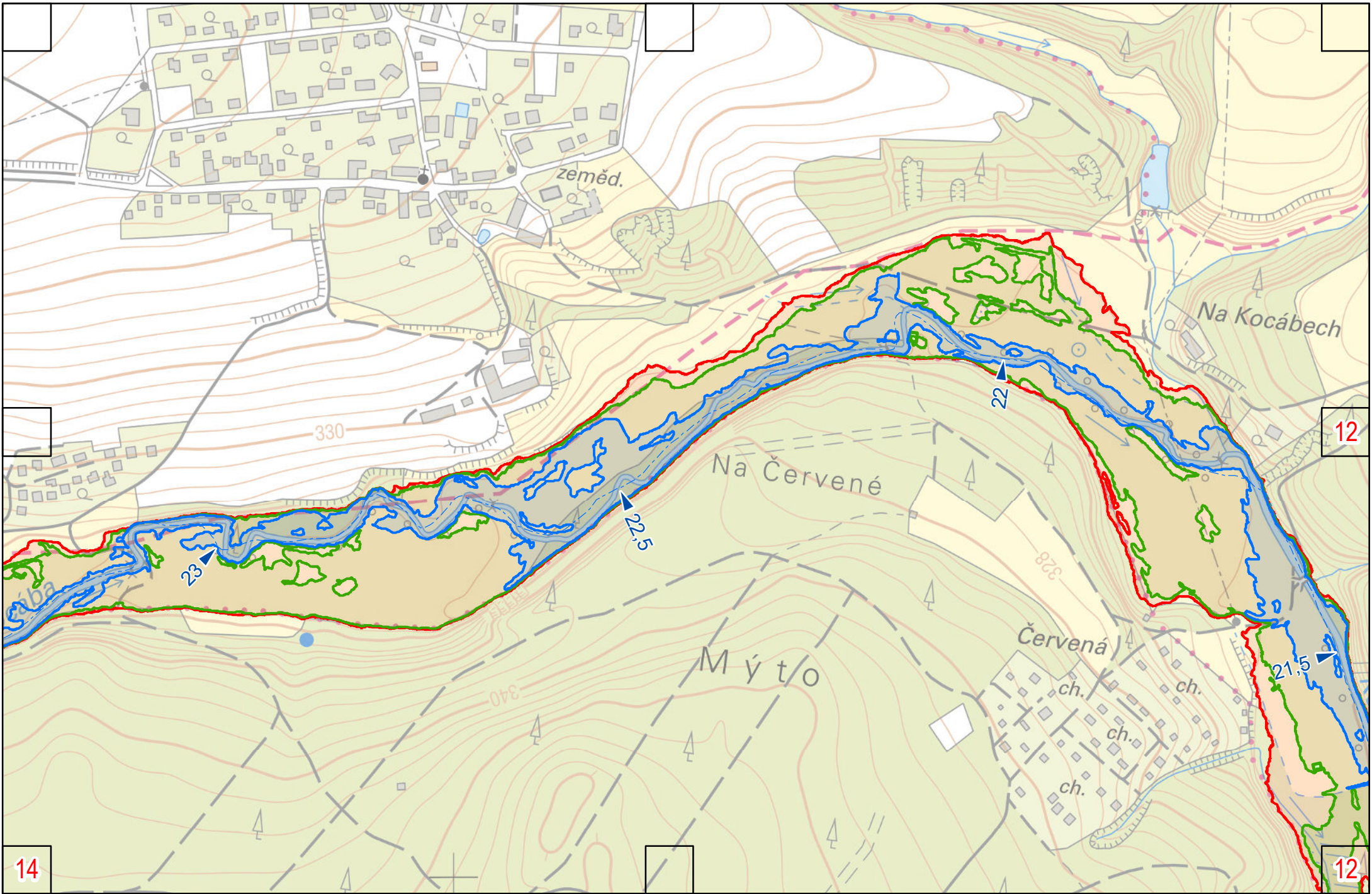
11

11



Kocába

12

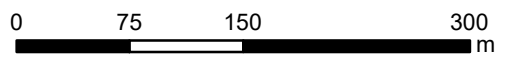


14

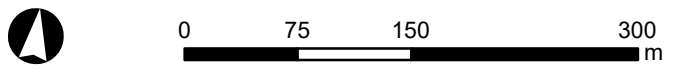
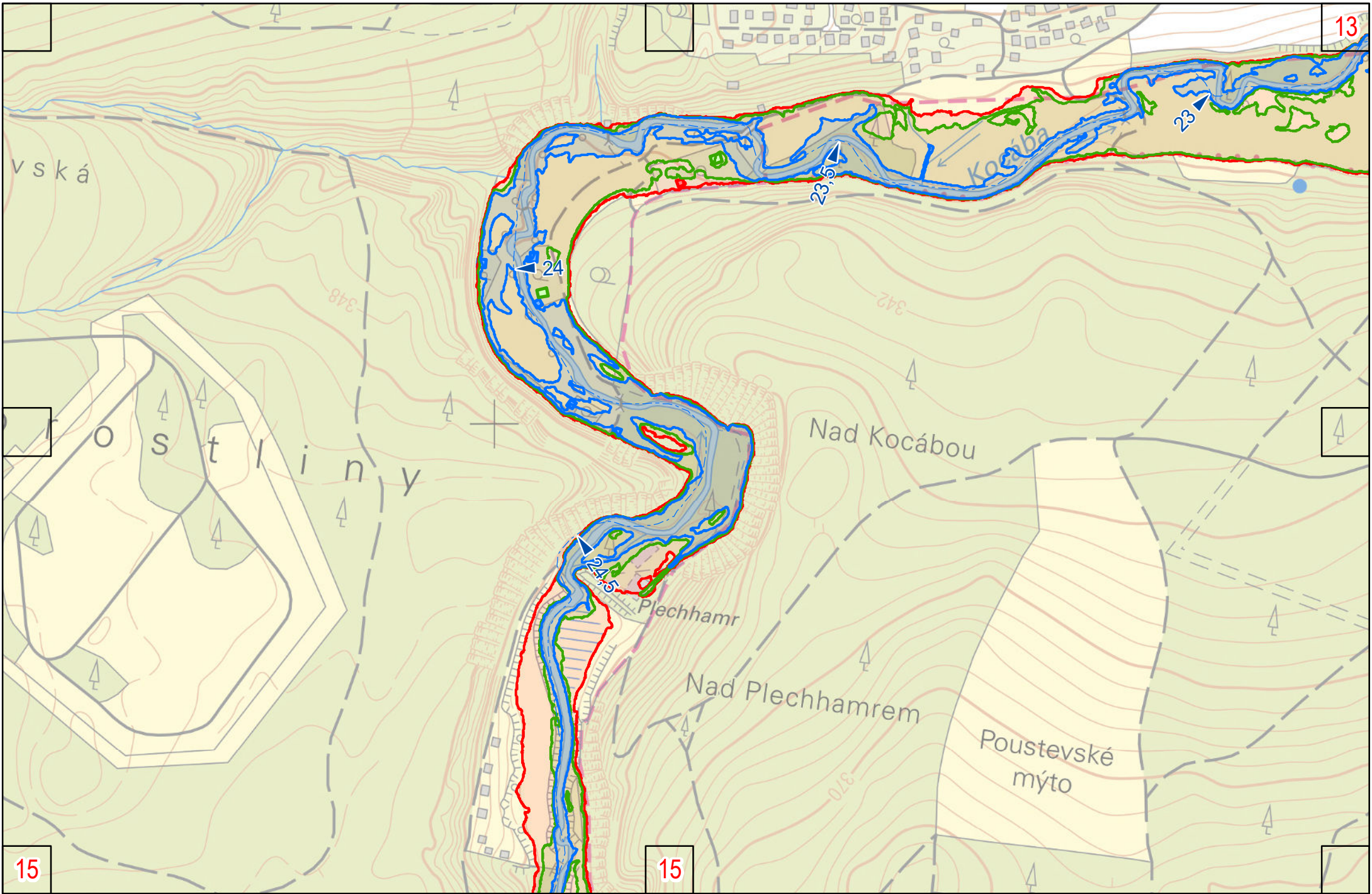
12

13

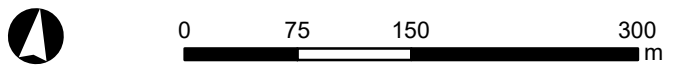
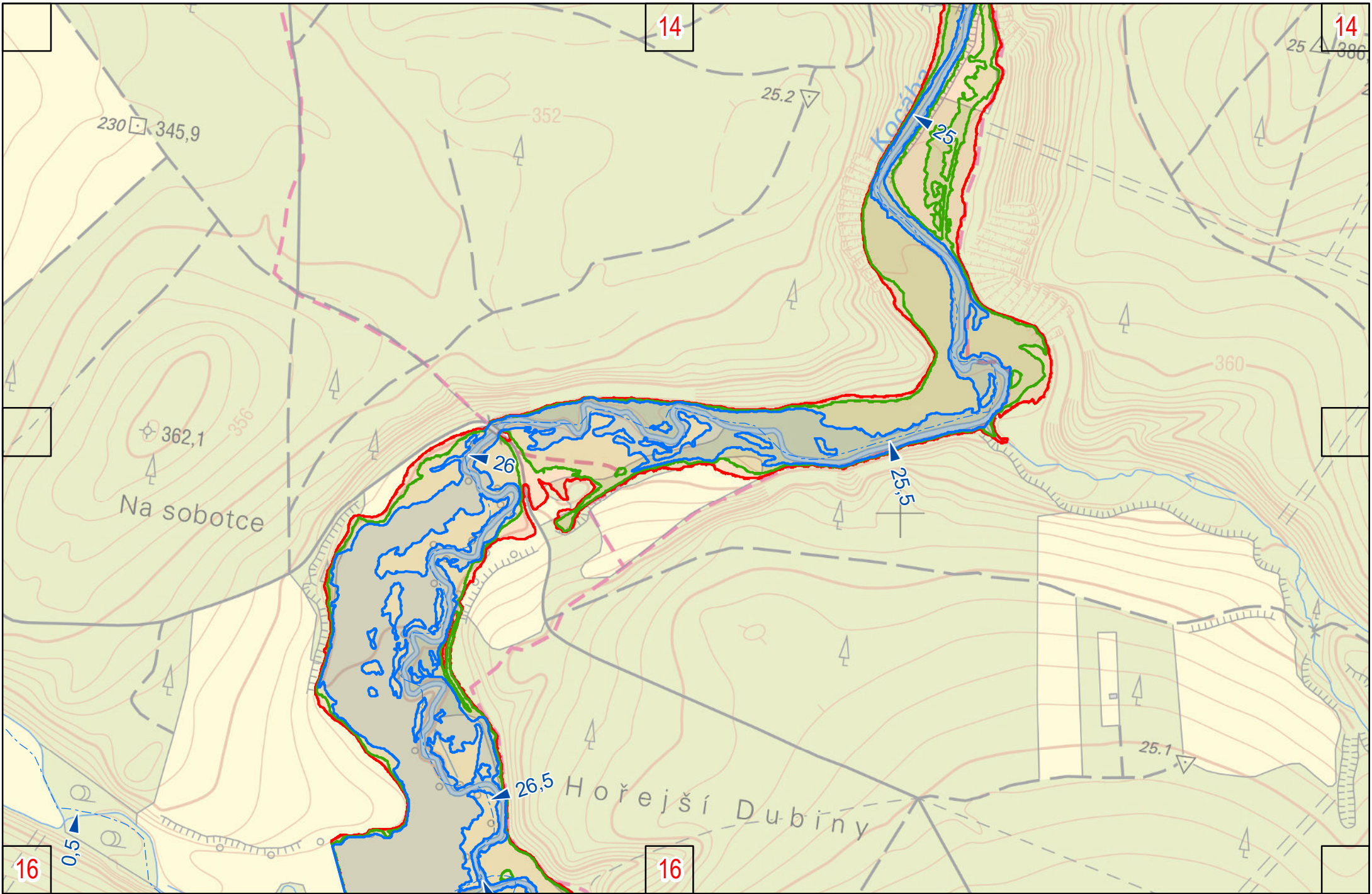
13



Kocába

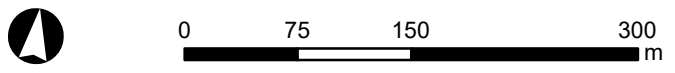
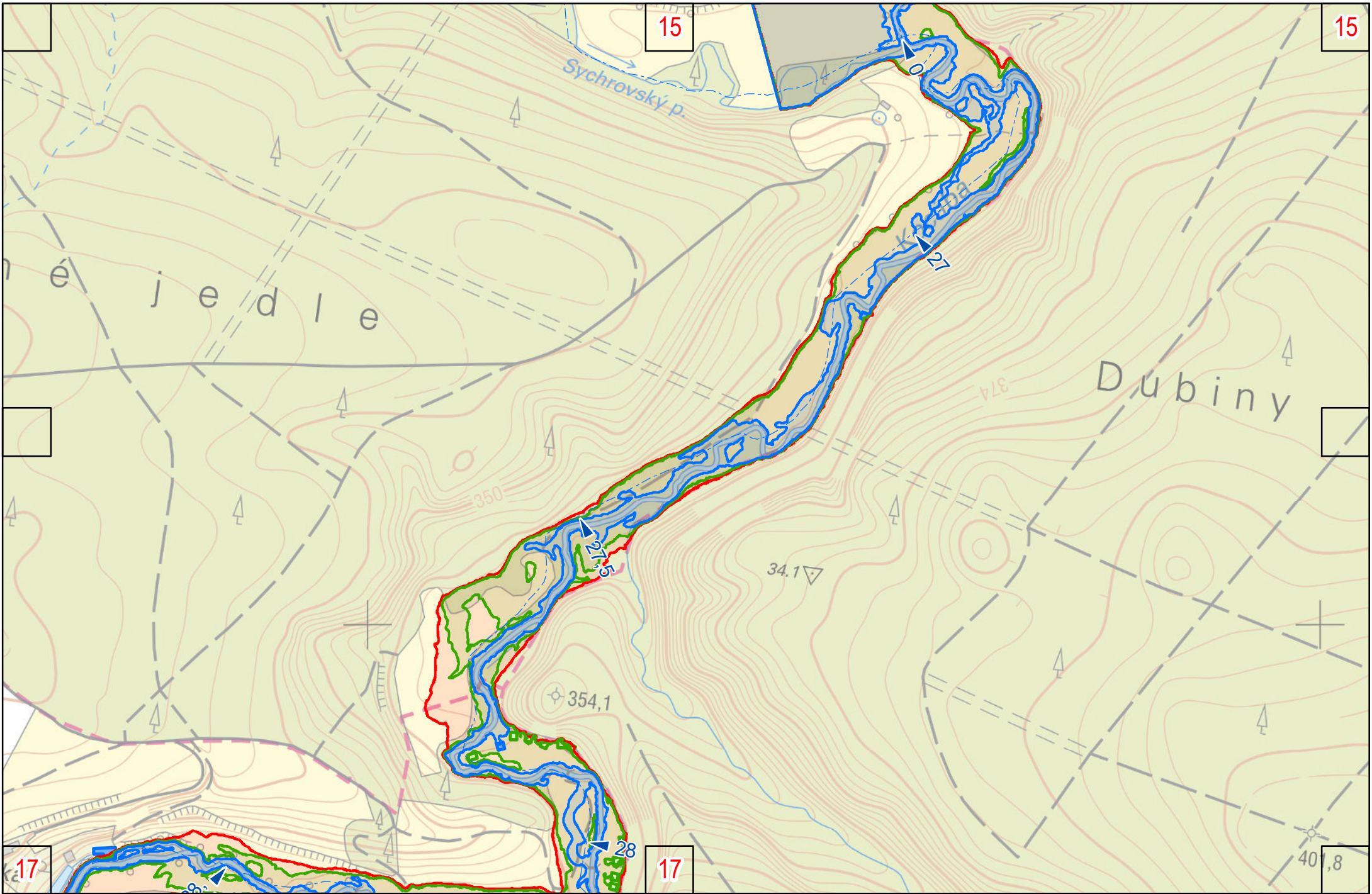


Kocába



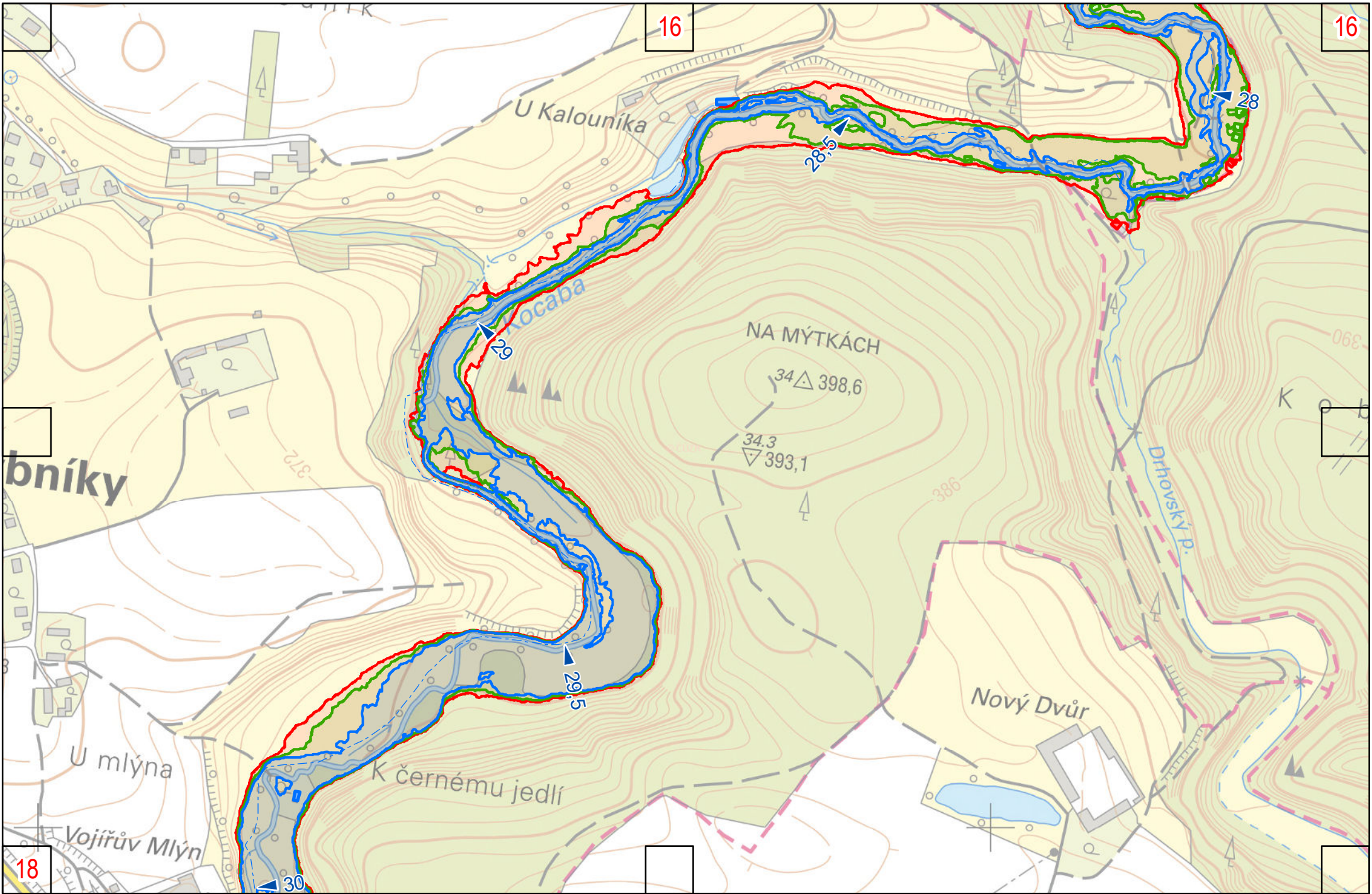
Kocába

15



Kocába

16



16

16

bníky

U Kalouníka

NA MÝTKÁCH

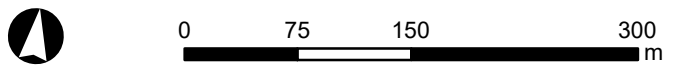
34 Δ 398,6

34.3 ▽ 393,1

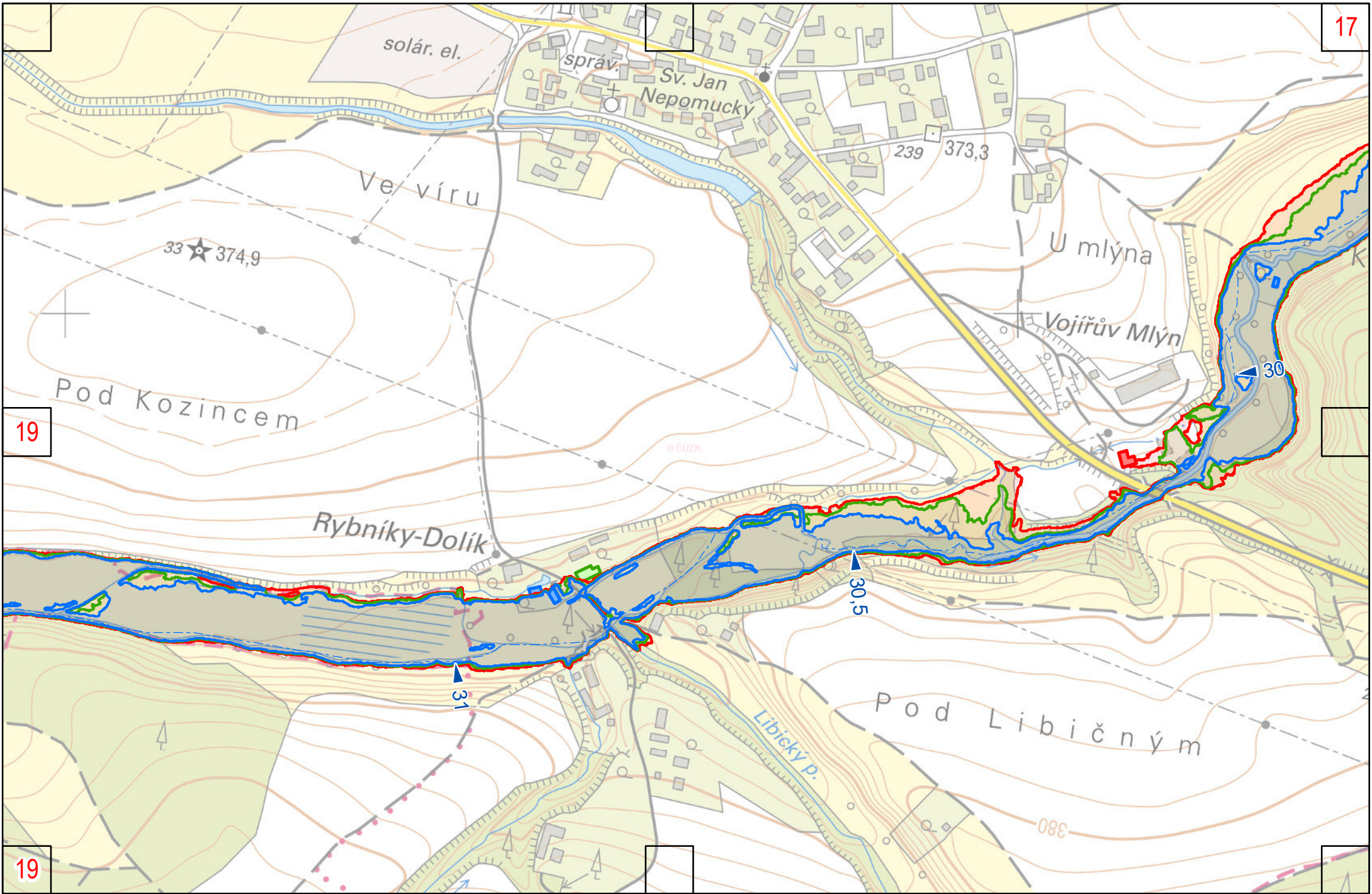
Nový Dvůr

18

17



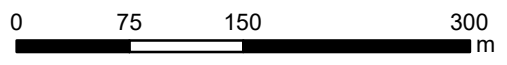
Kocába



17

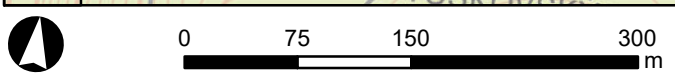
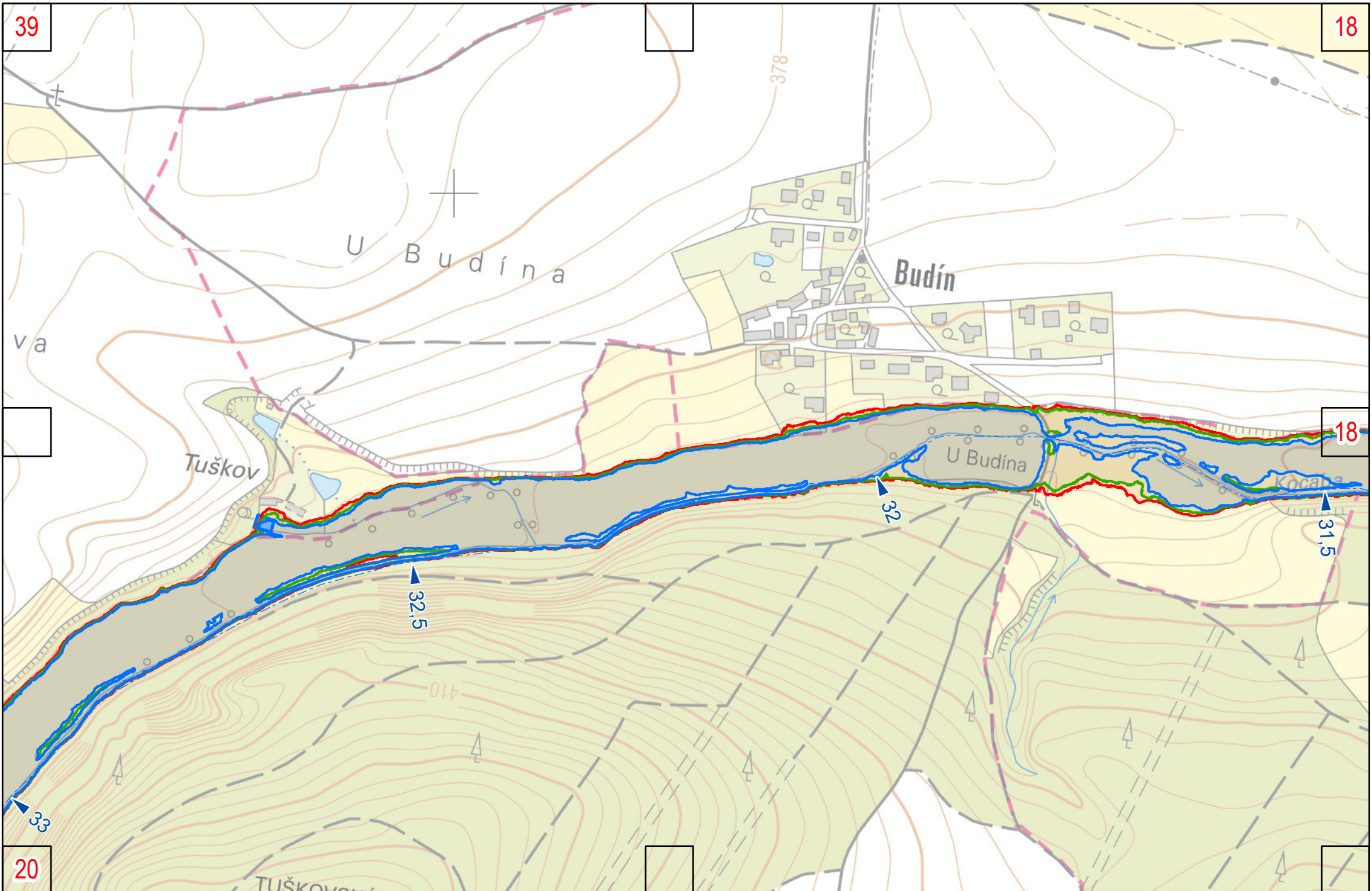
19

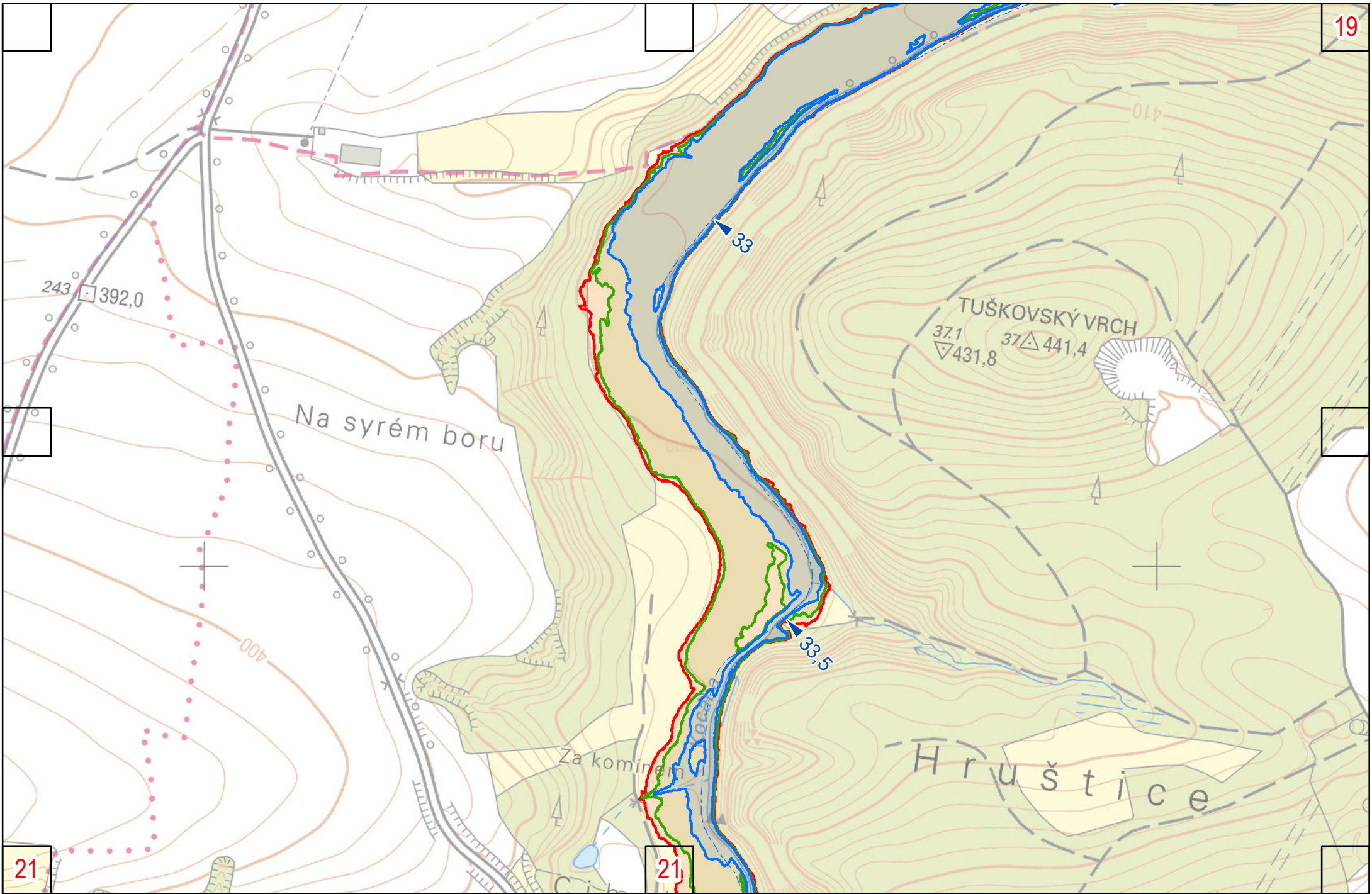
19



Kocába

18





19

TUŠKOVSKÝ VRCH
37.1
431,8
37.1
441,4

Na syrém boru

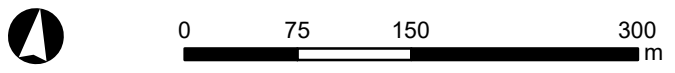
Hruštice

Za komínem

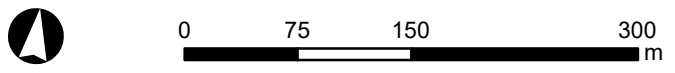
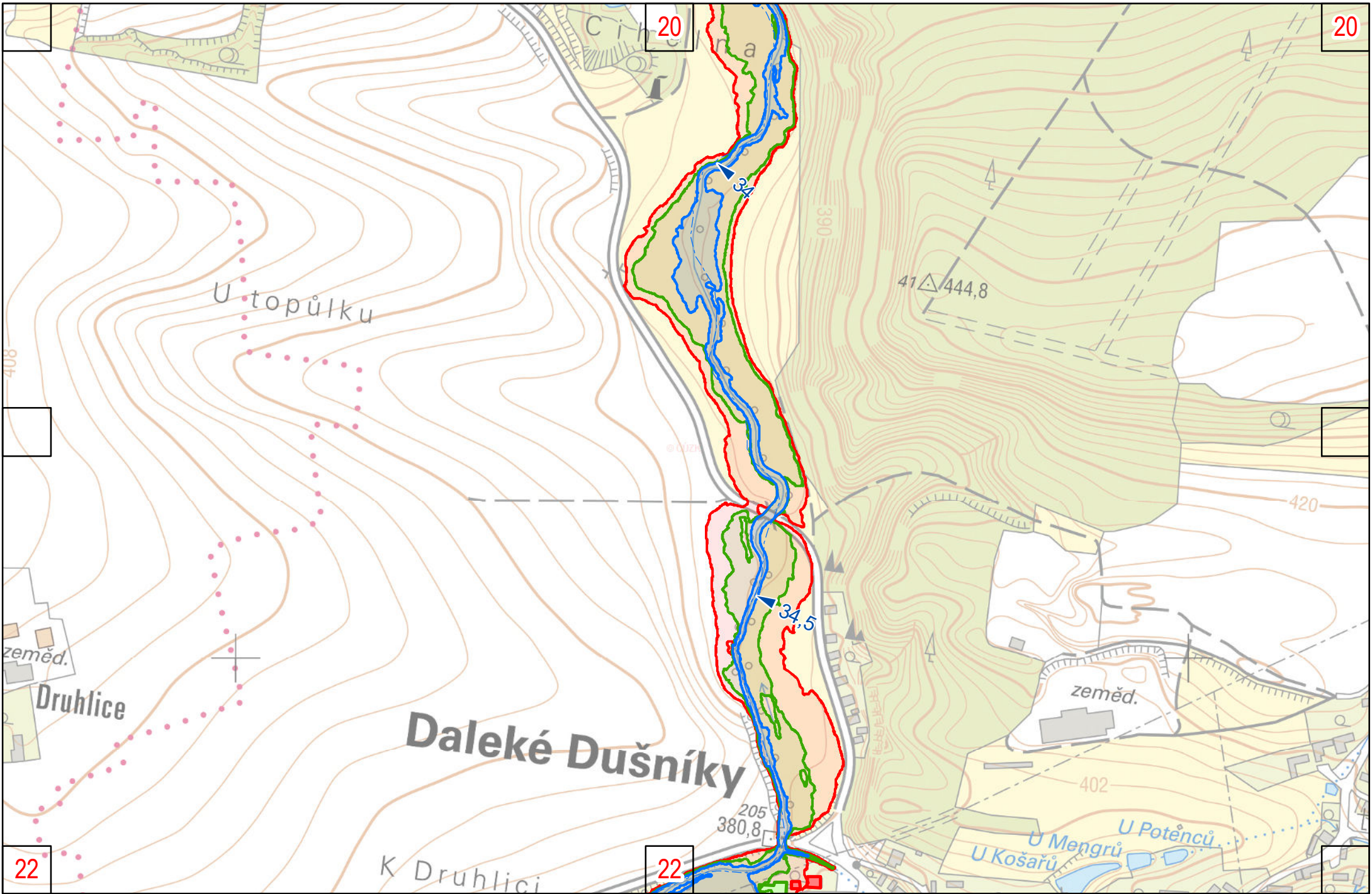
21

21


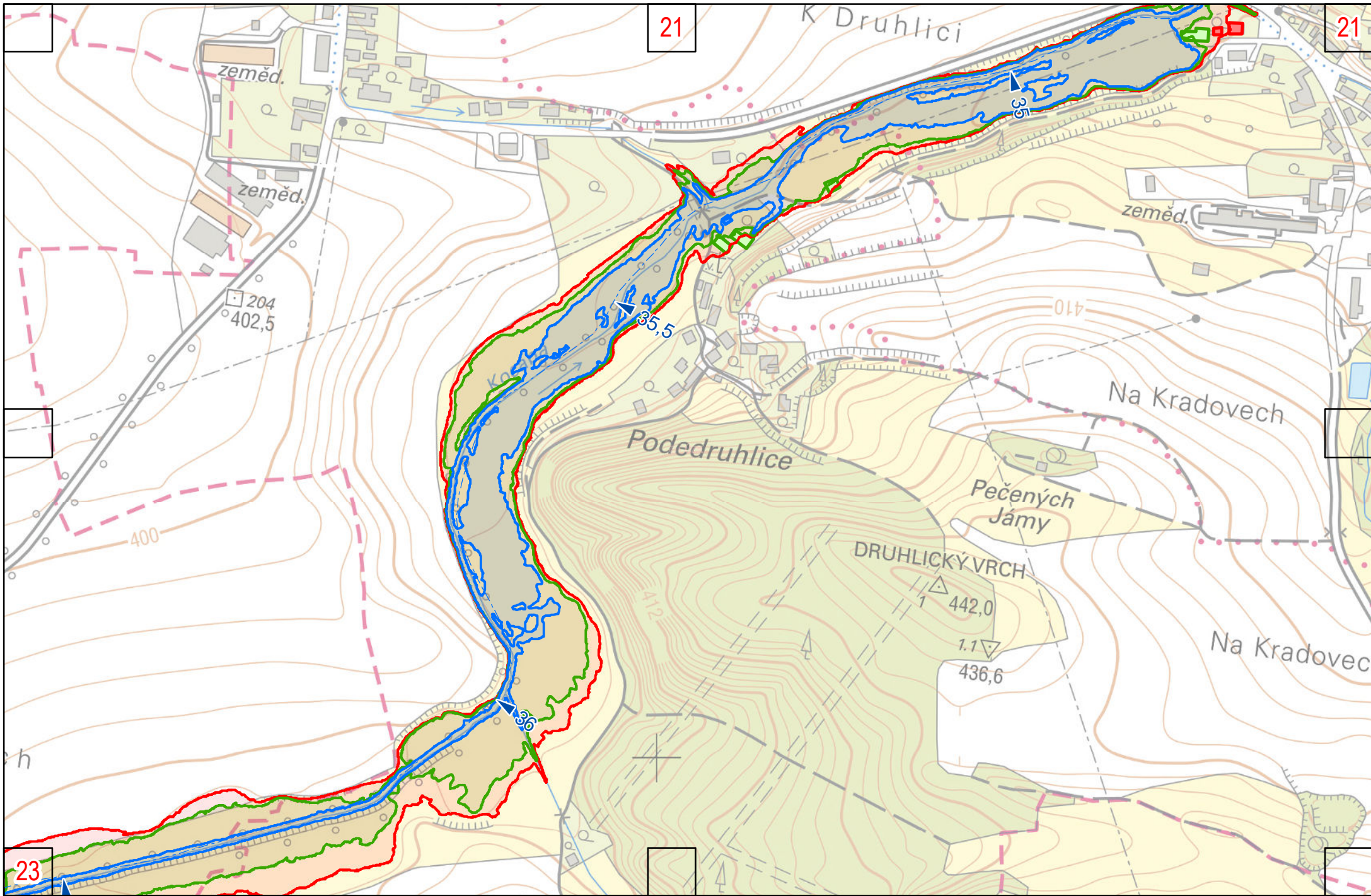
20



Kocába

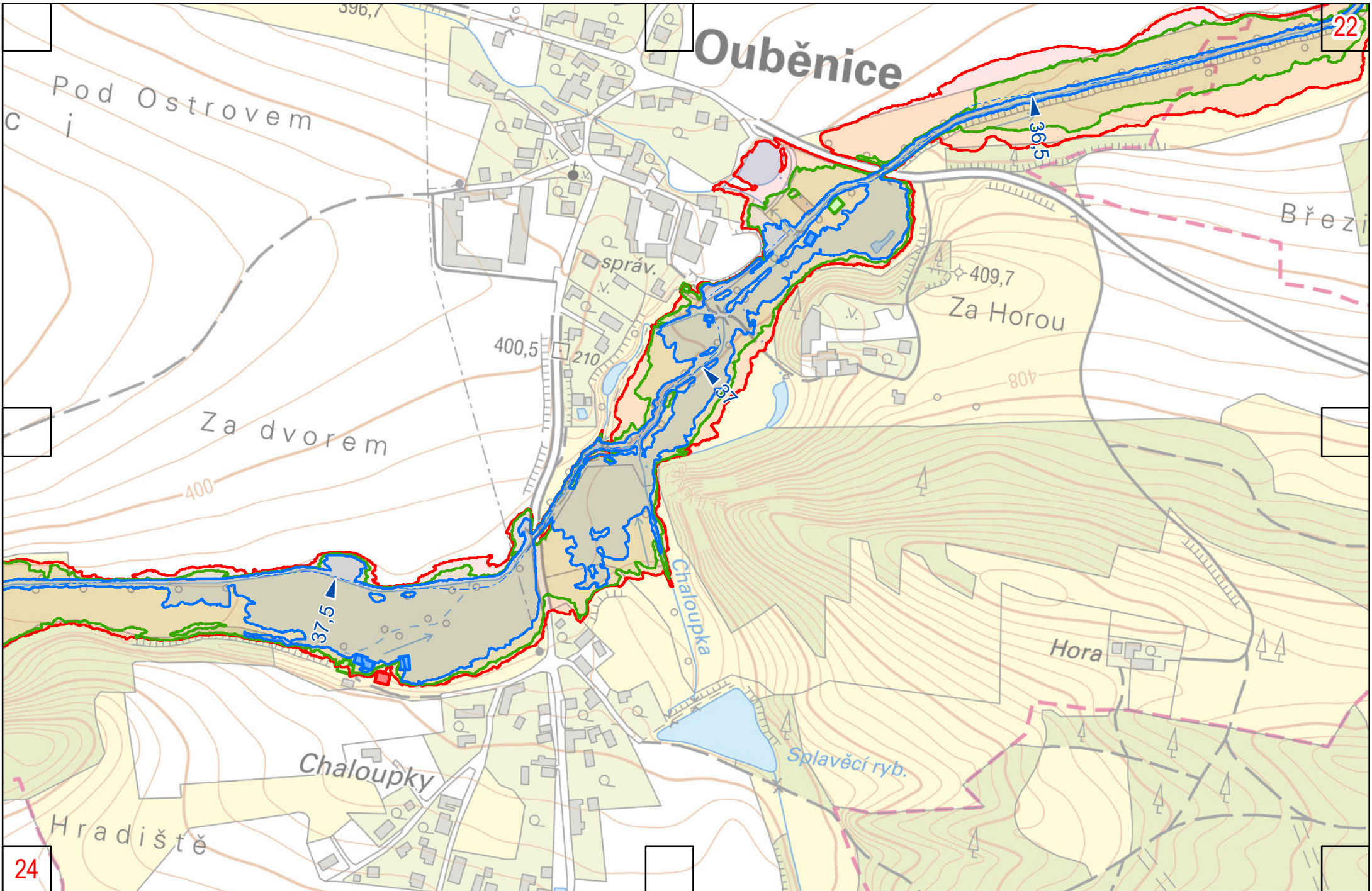


Kocába



Kocába

22

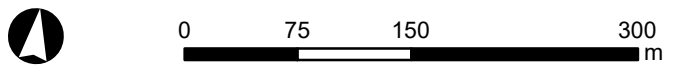


Ouběnice

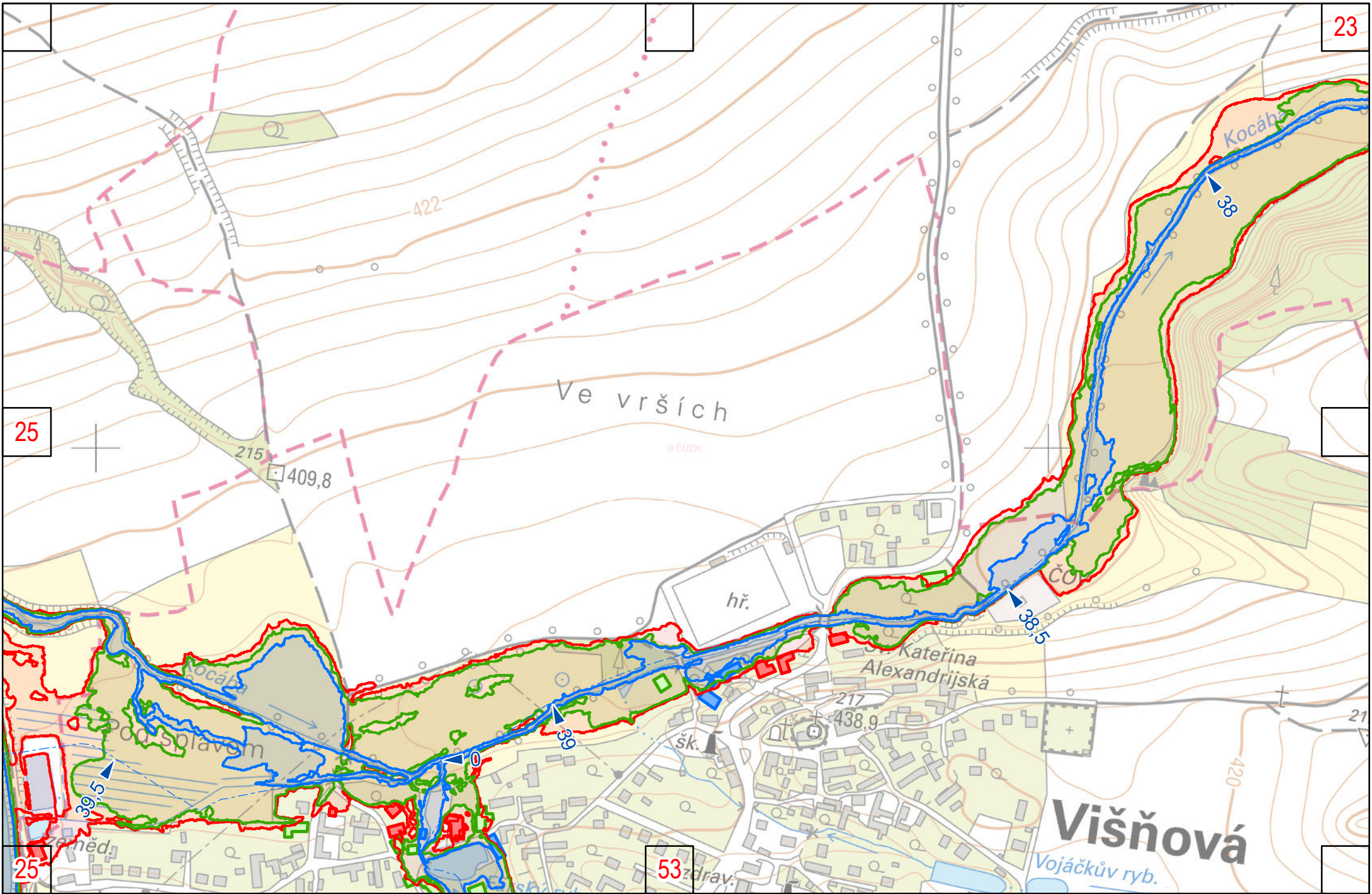
22

24

23



Kocába



23

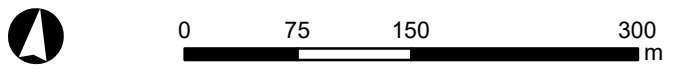
25

23

25

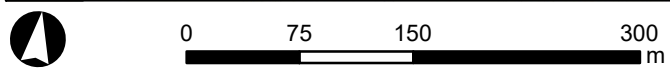
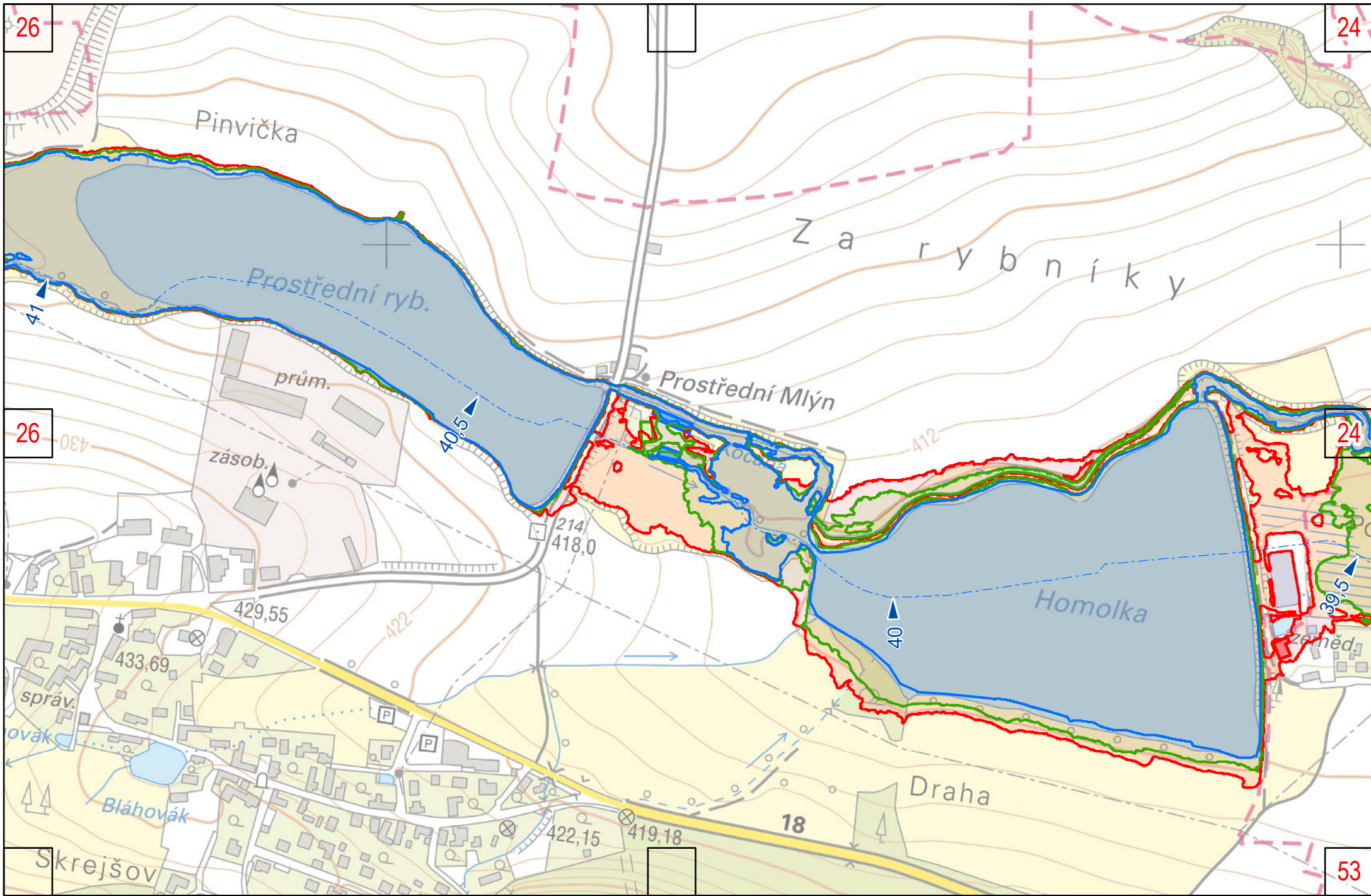
53

24




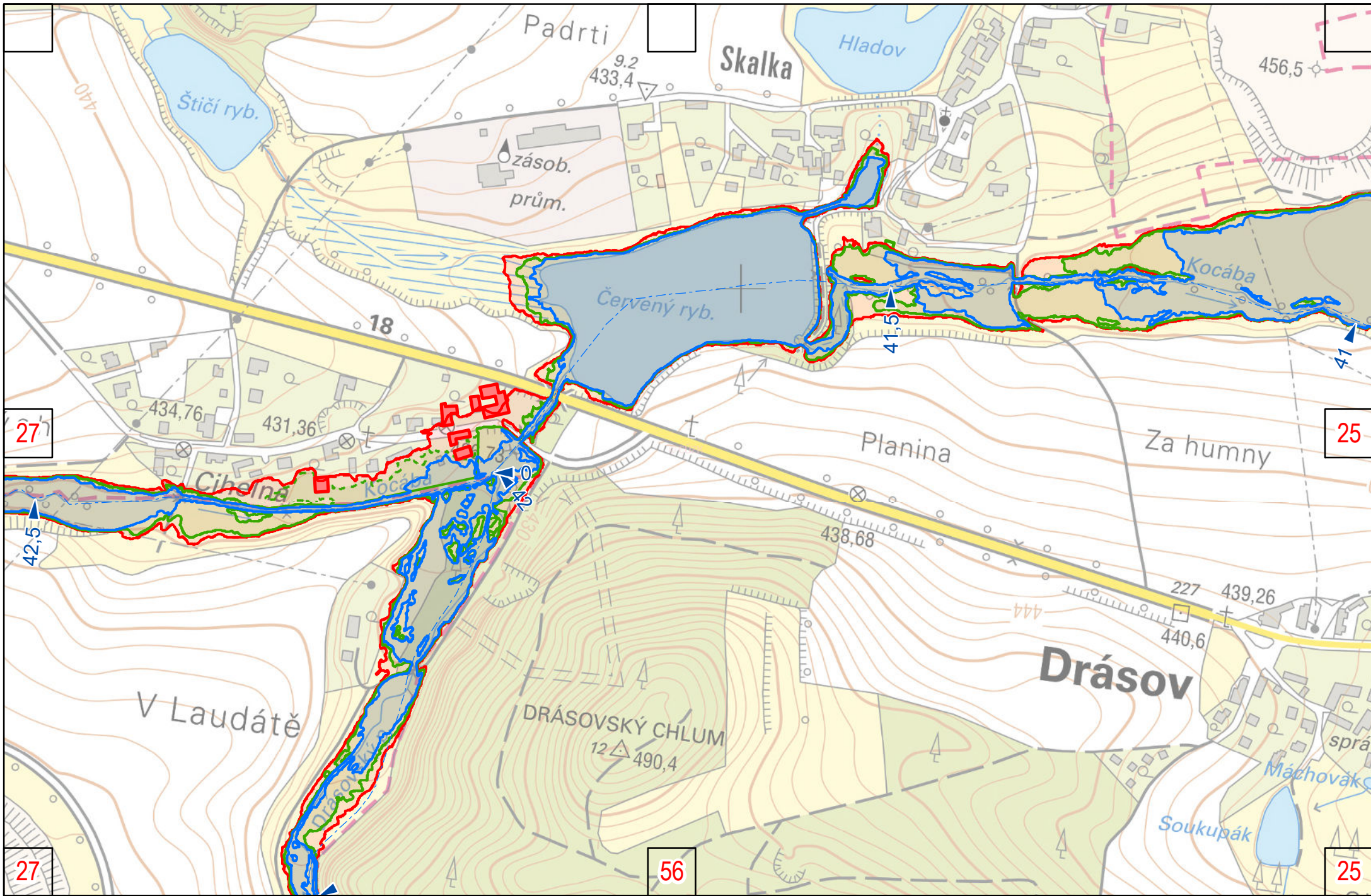
Kocába

Višňová
Vojáčekův ryb.




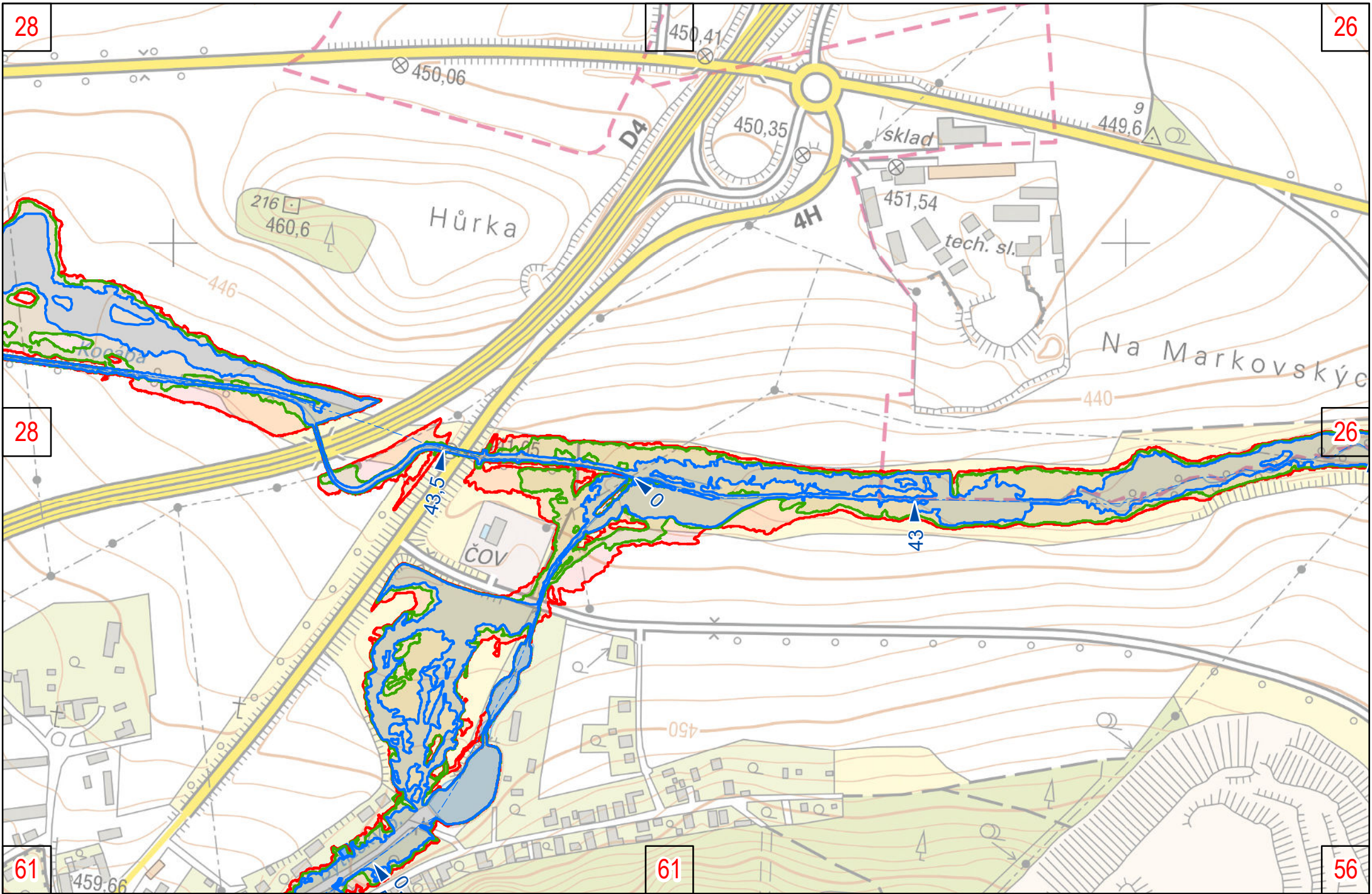
Kocába

25



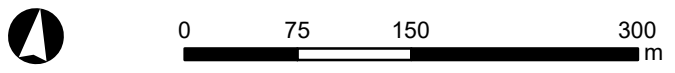
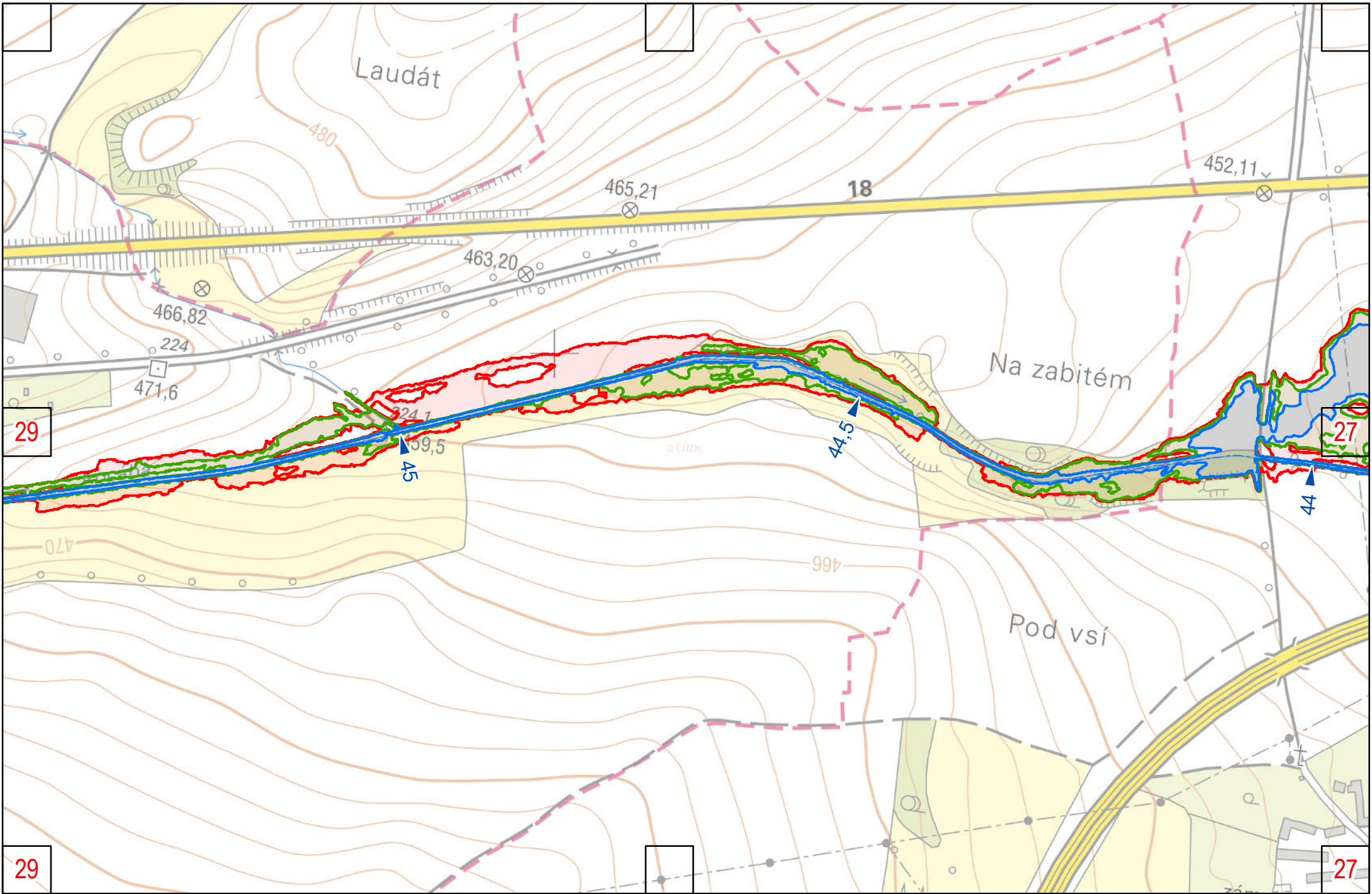
Kocába

26




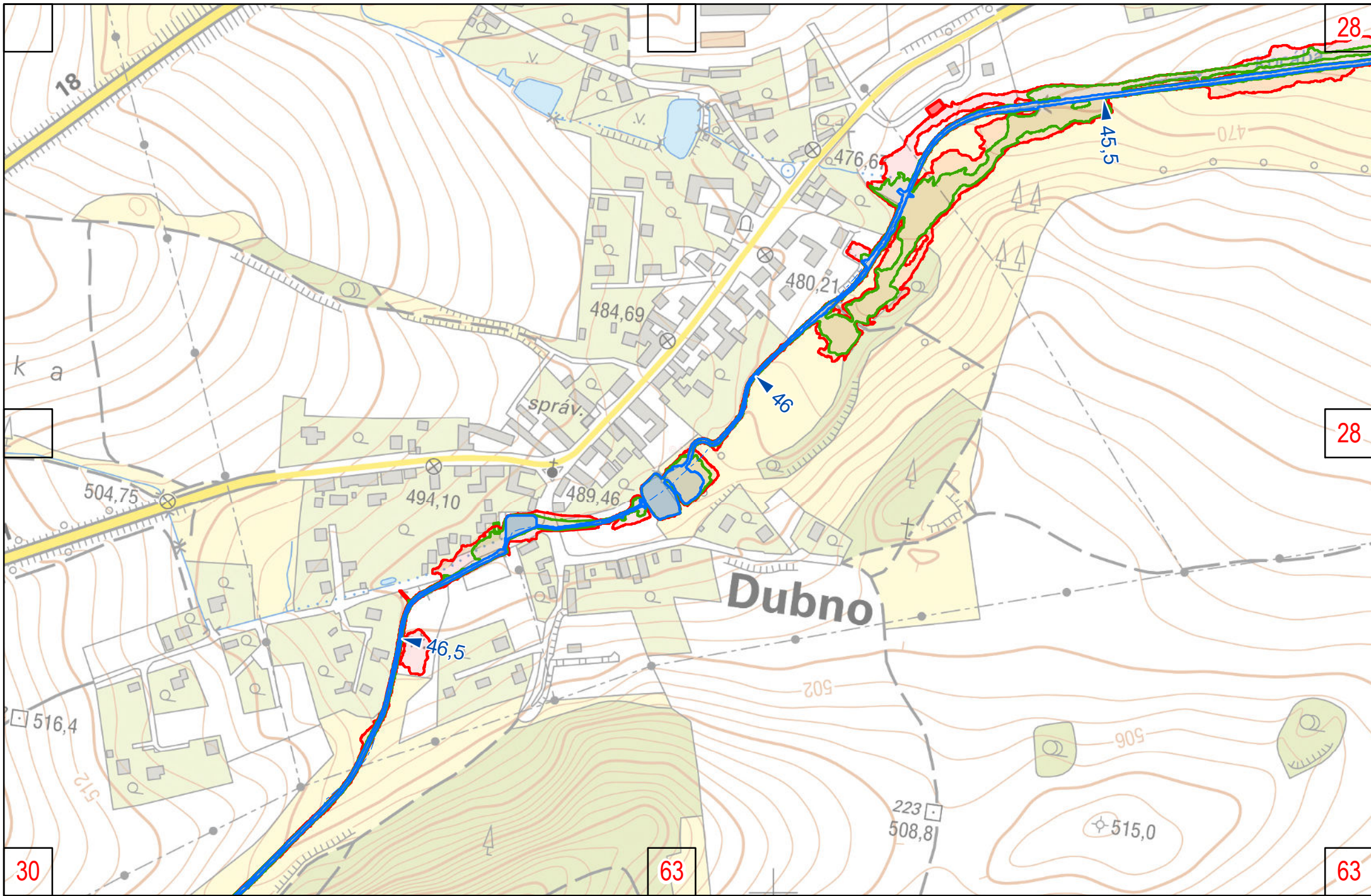
Kocába

27




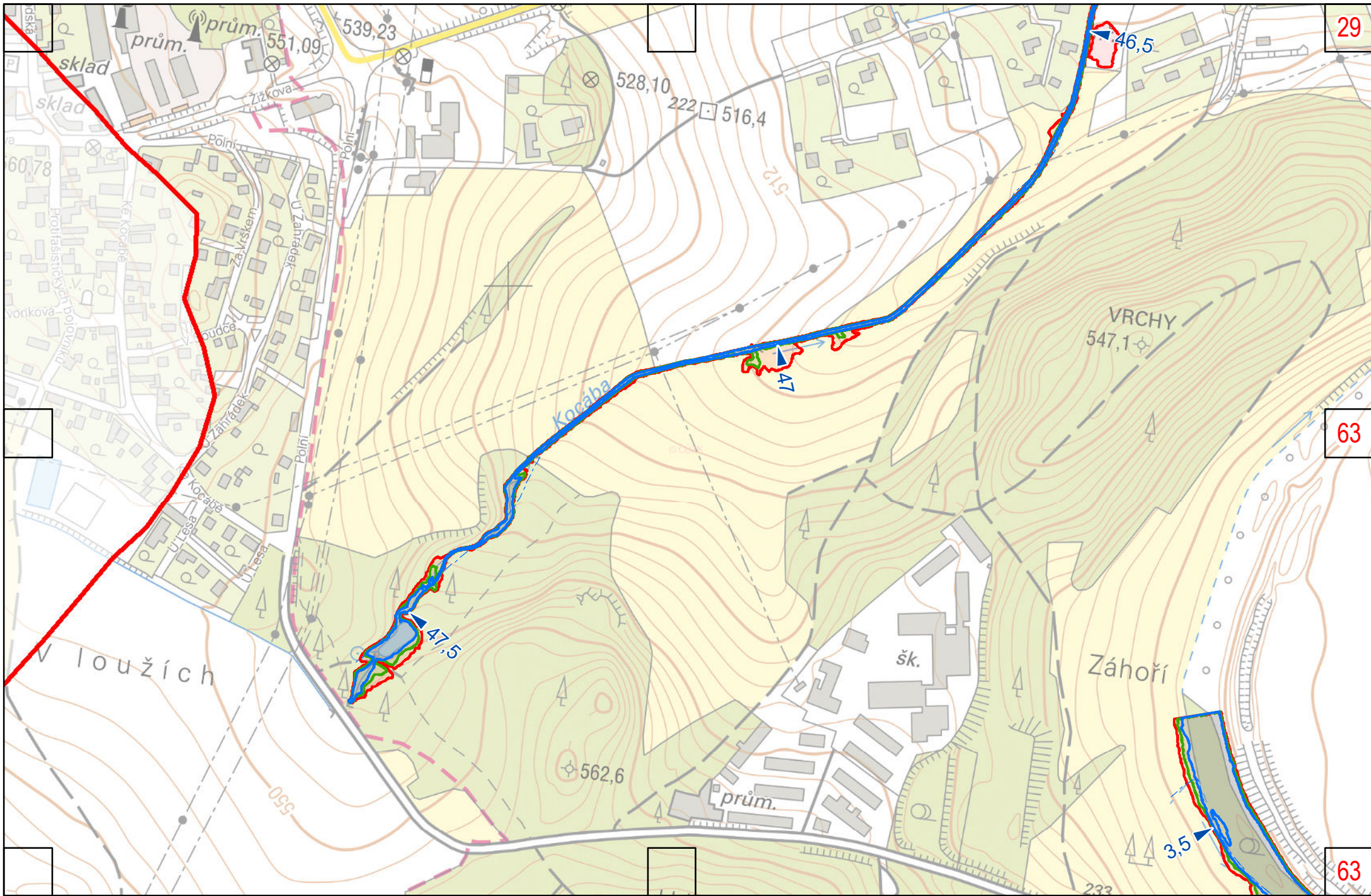
Kocába

28



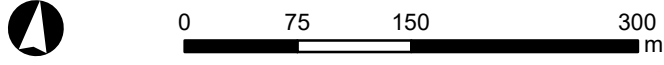
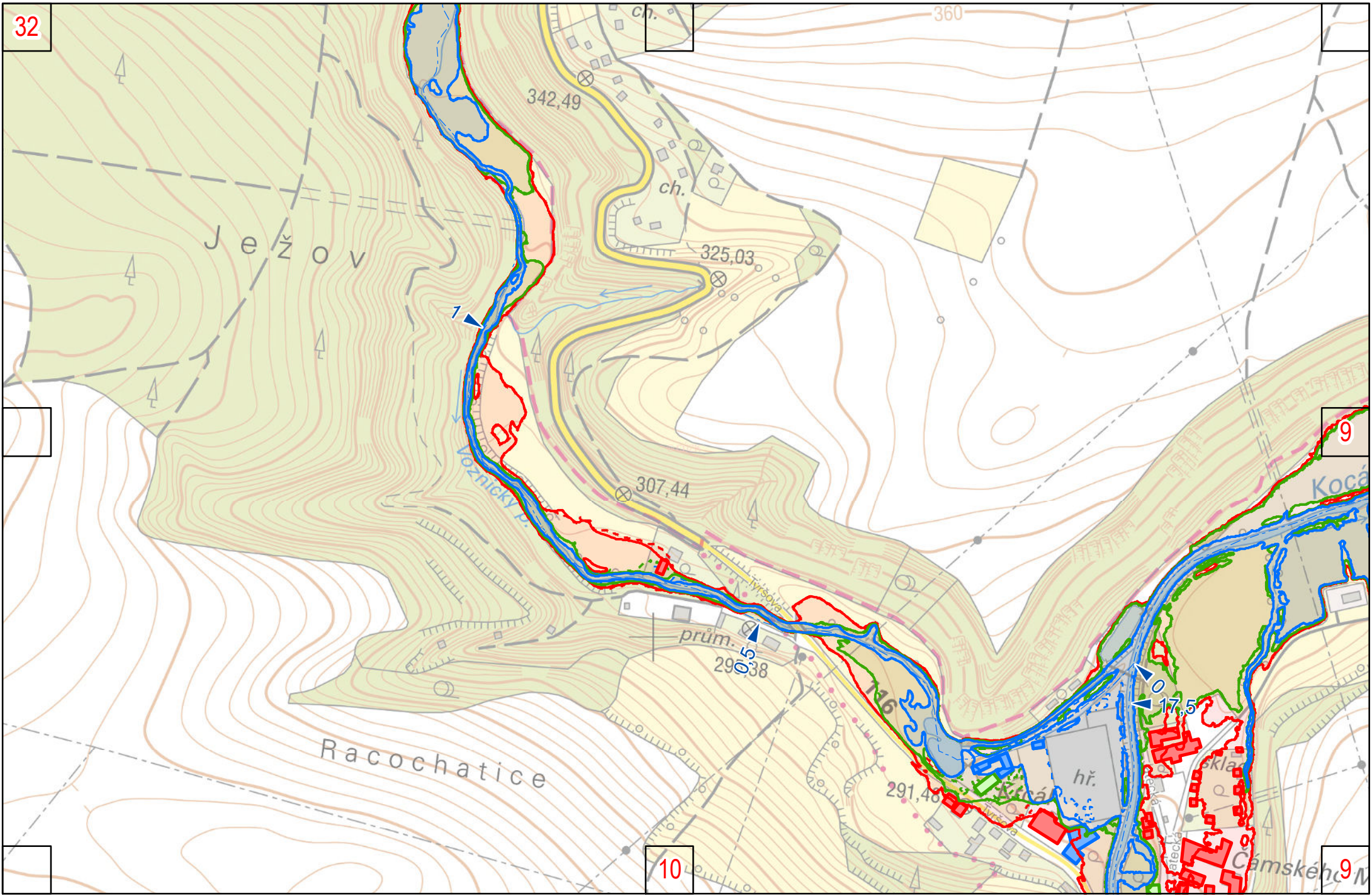
Kocába

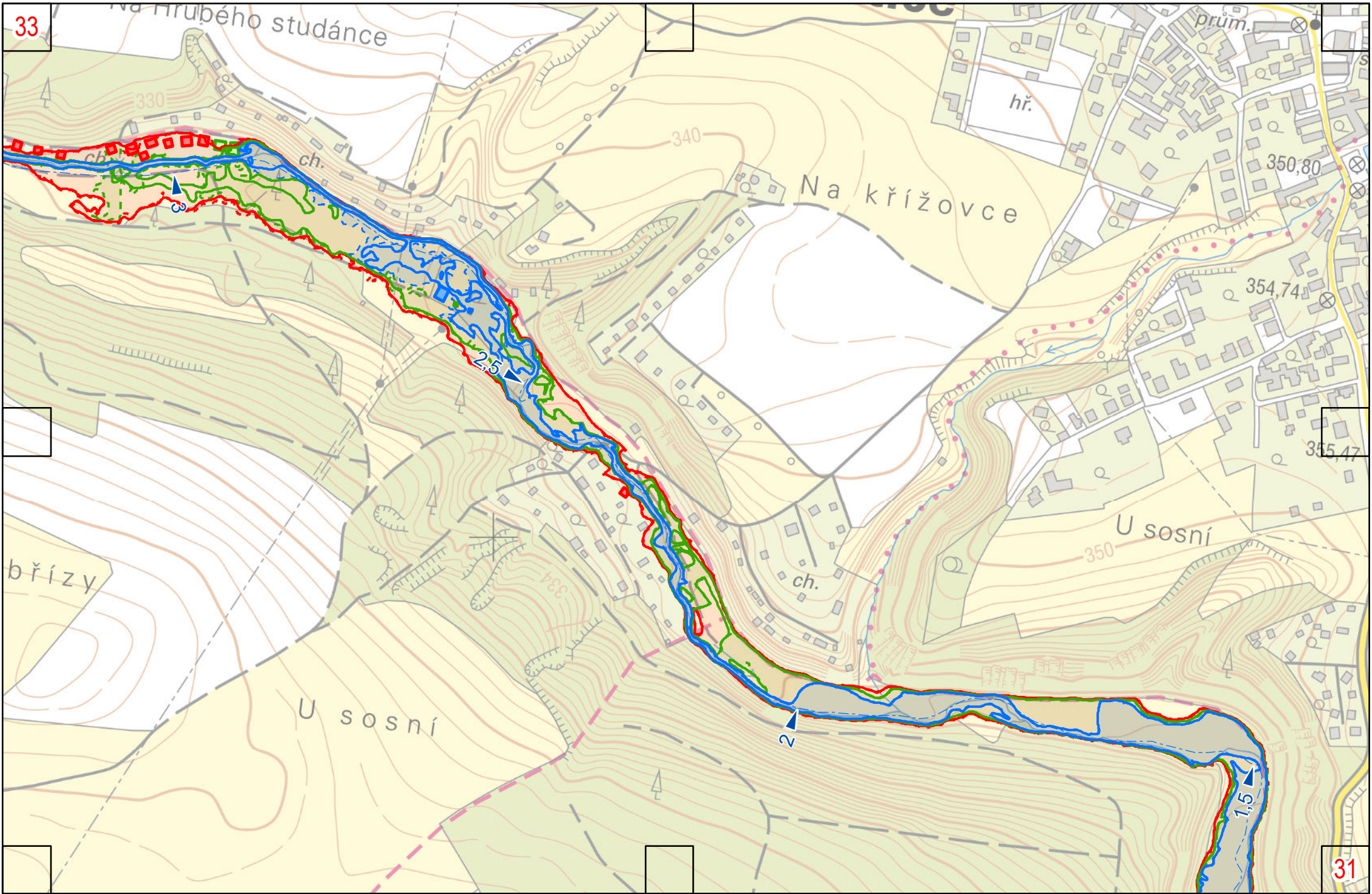
29



Kocába

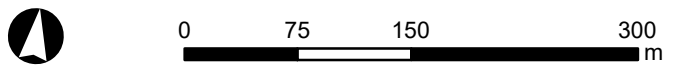
30





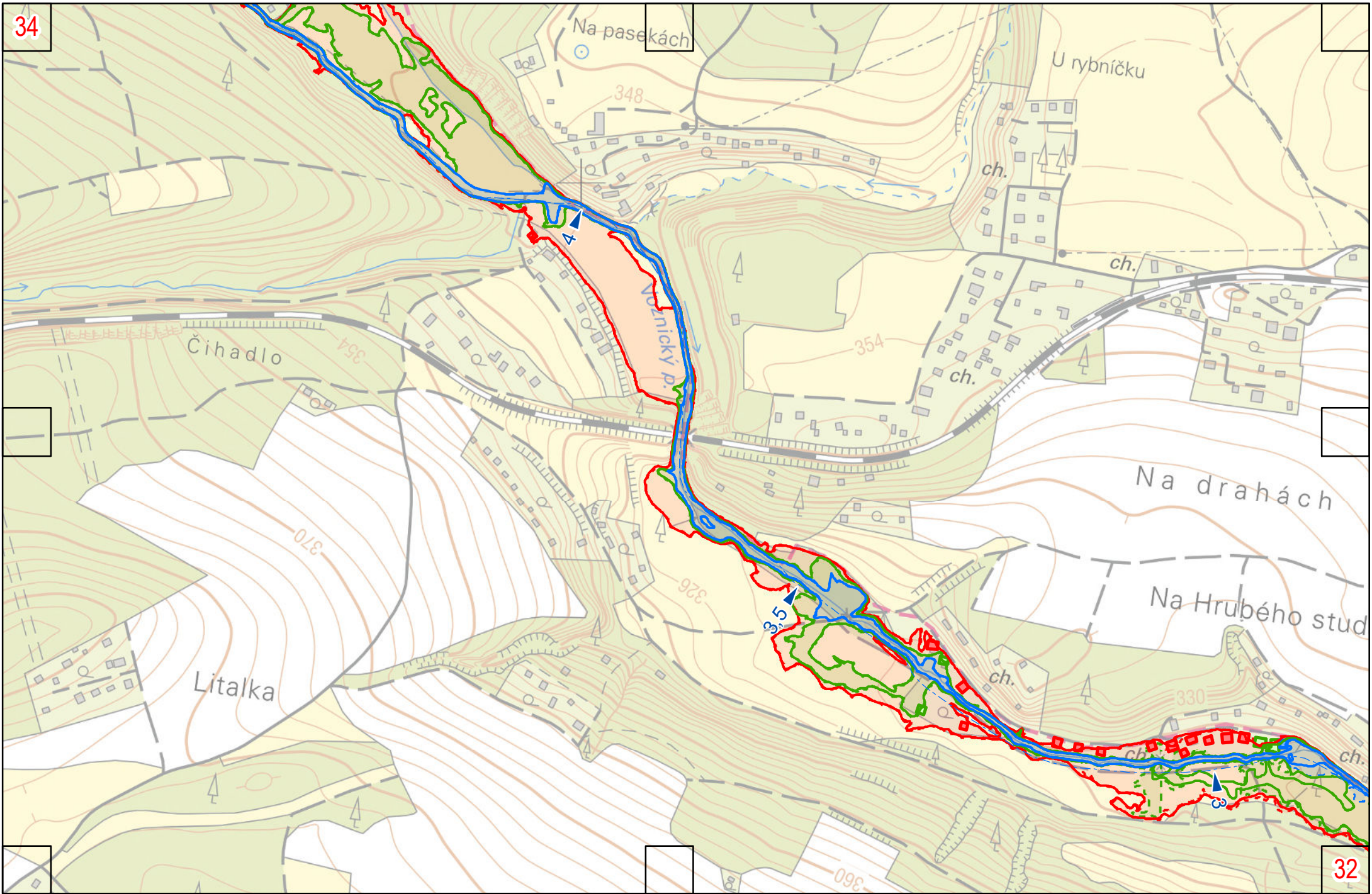
33

31



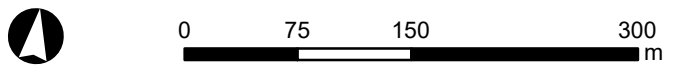
Voznický potok

32



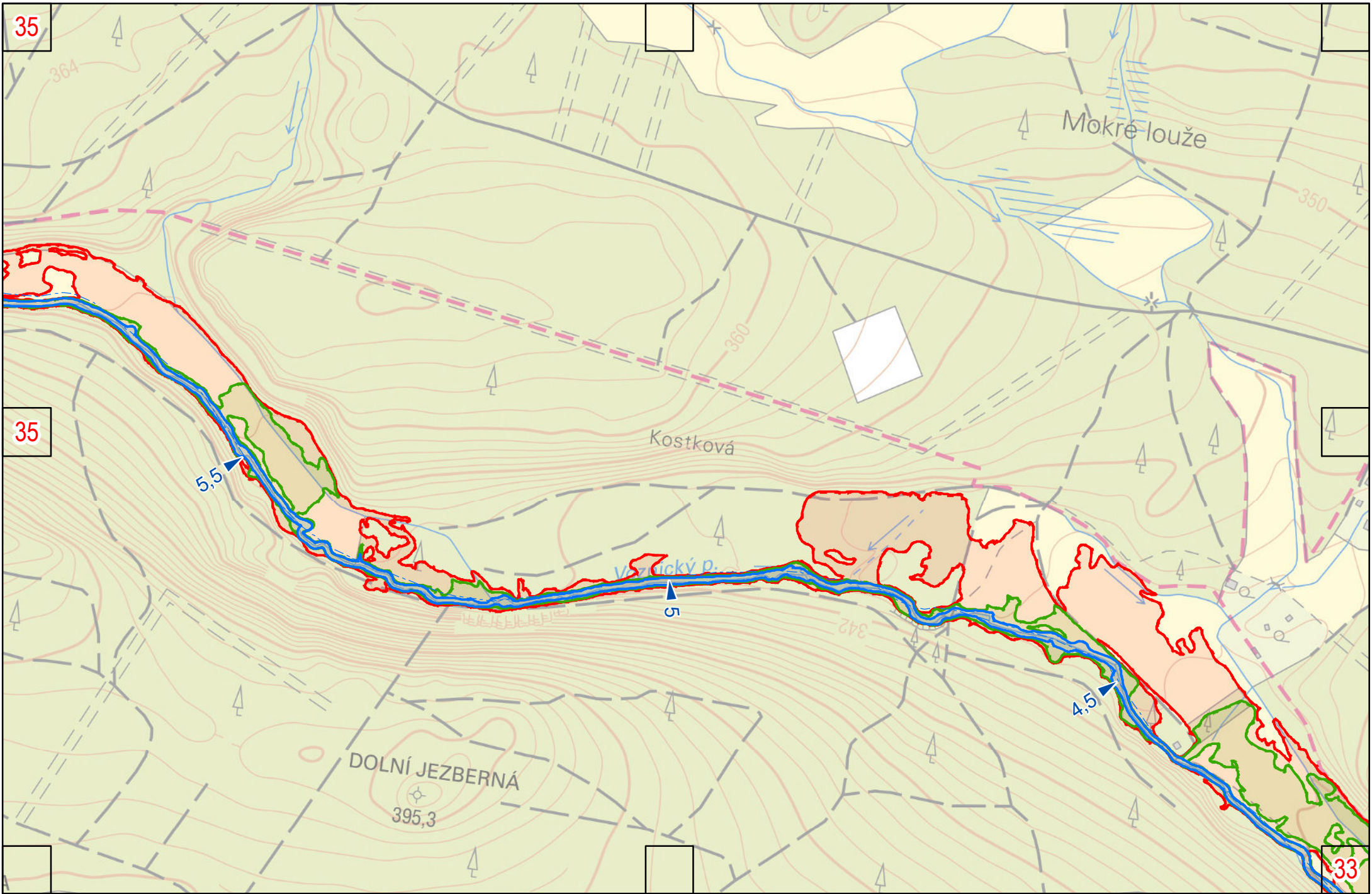
34

33



Voznický potok

33

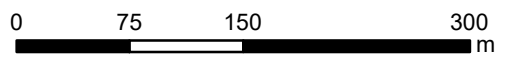


35

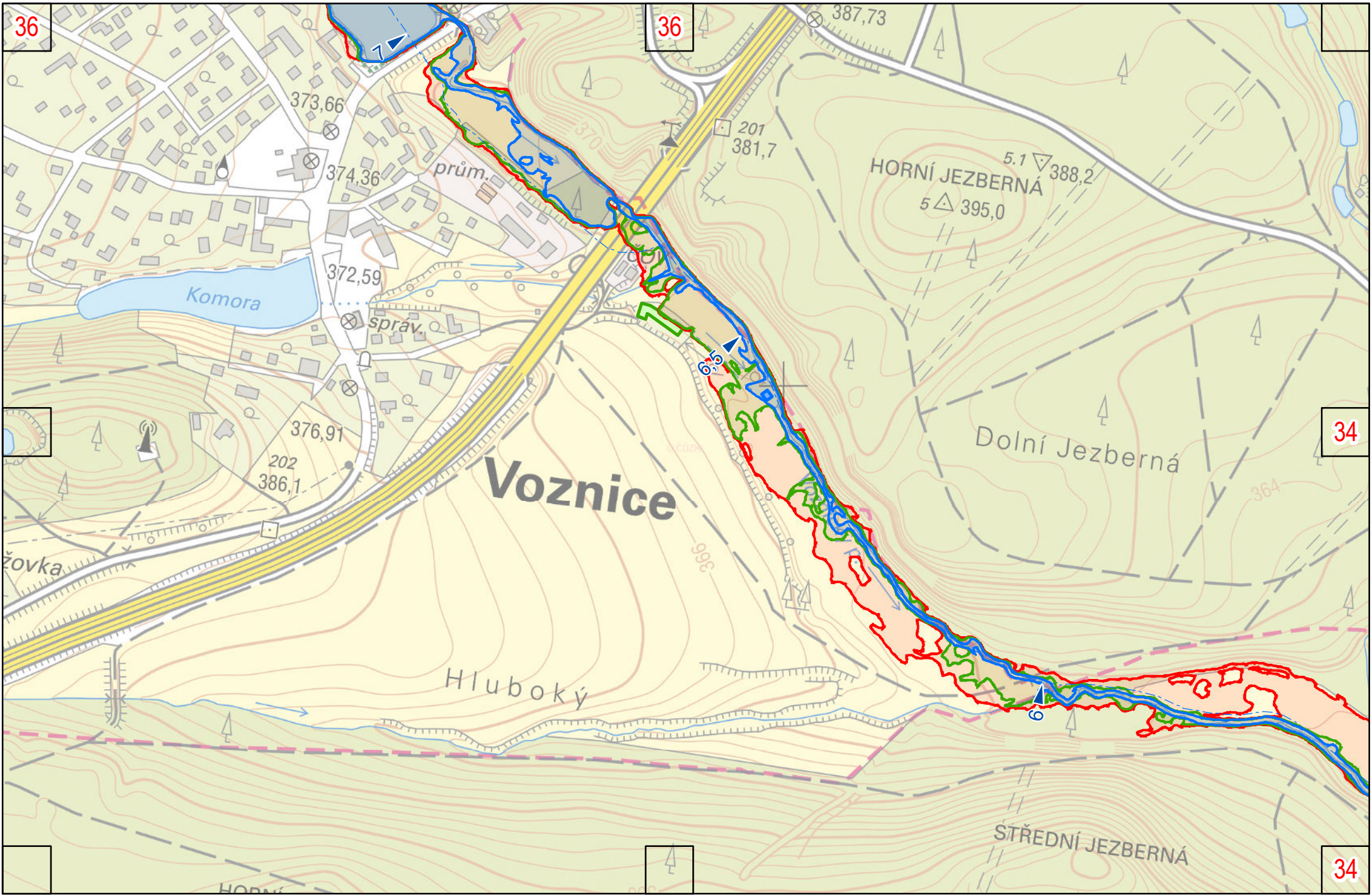
35

33

34



Voznický potok



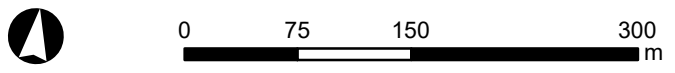
36

36

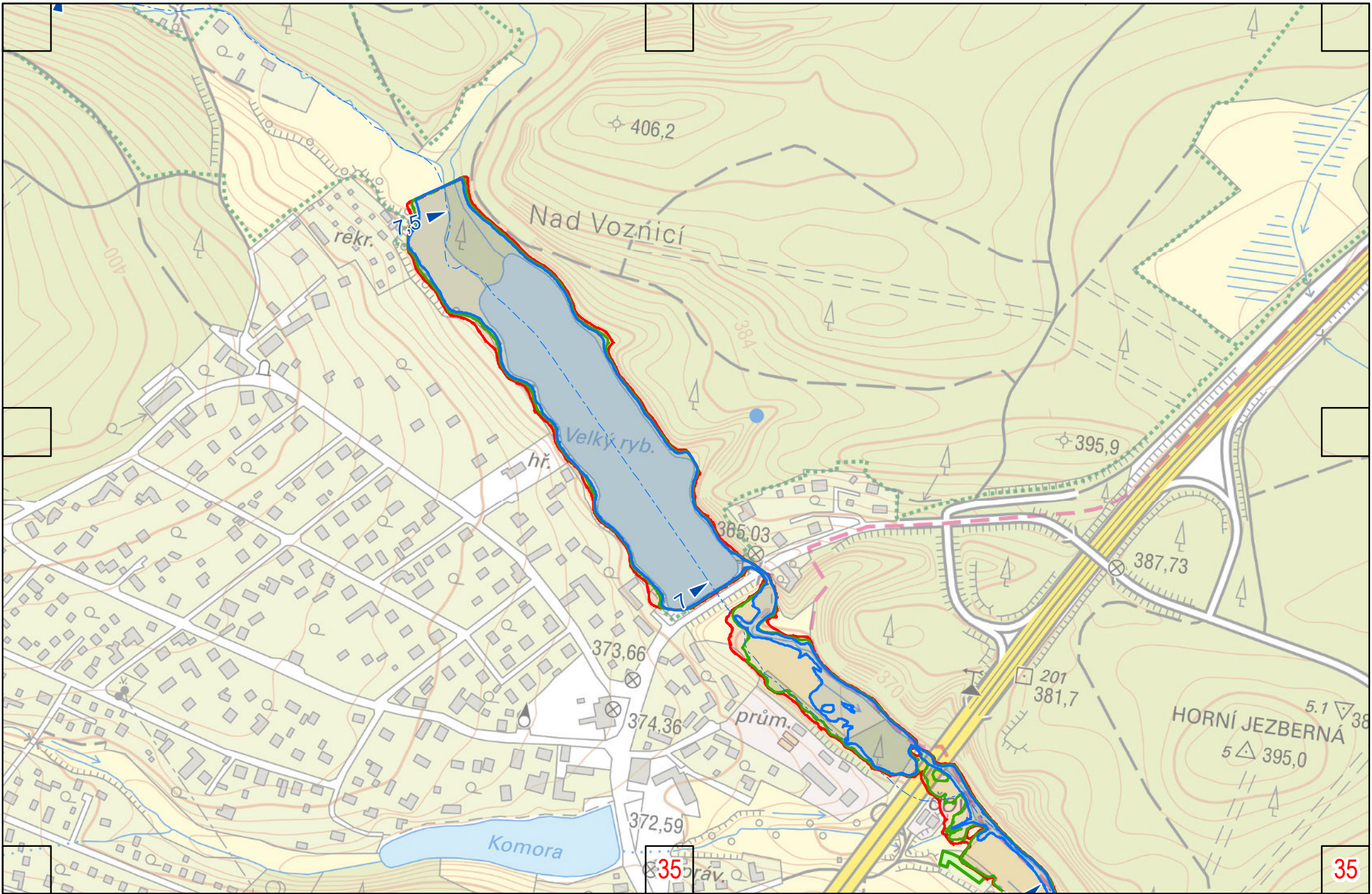
34

34

35



Voznický potok


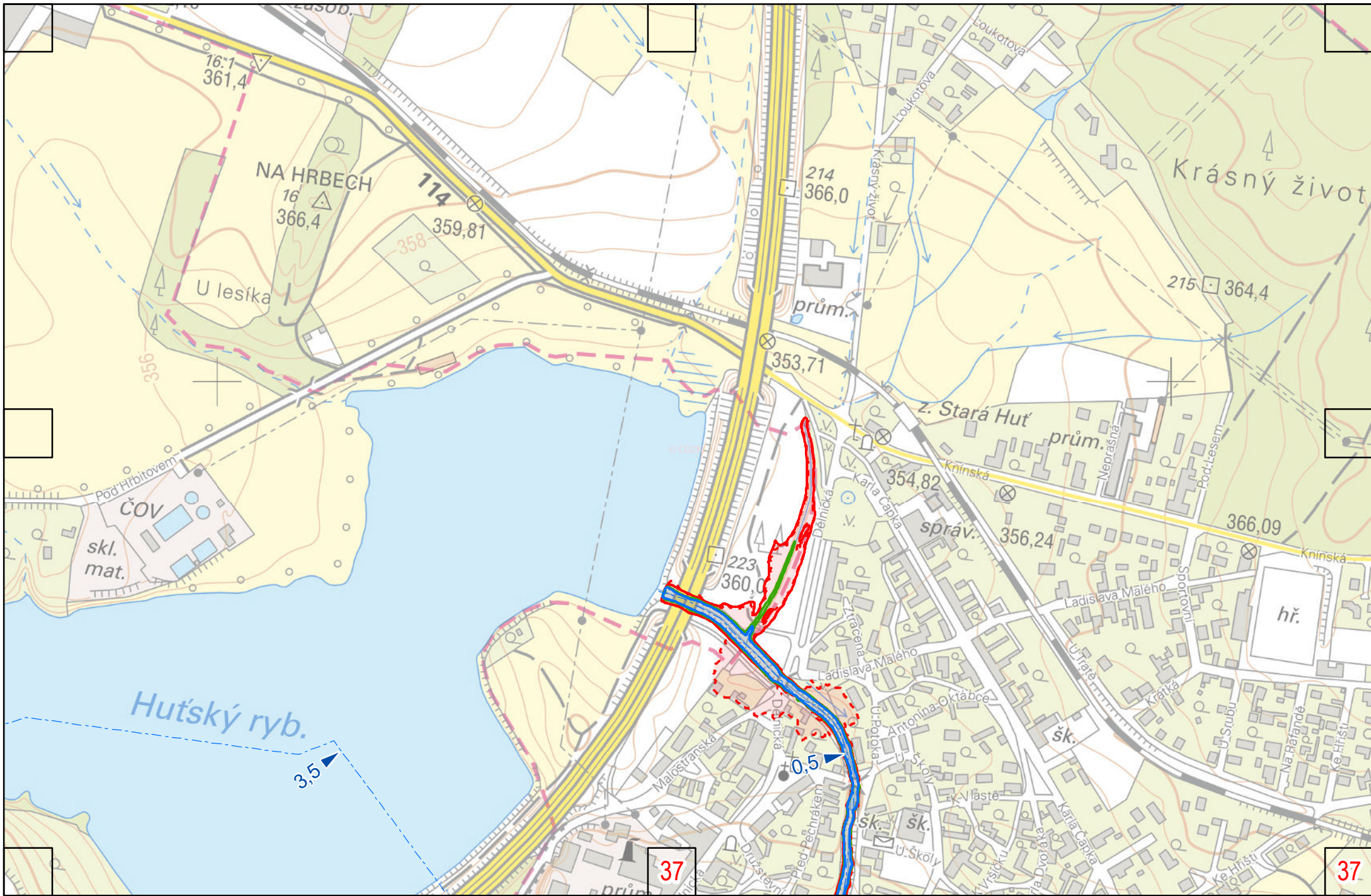


35

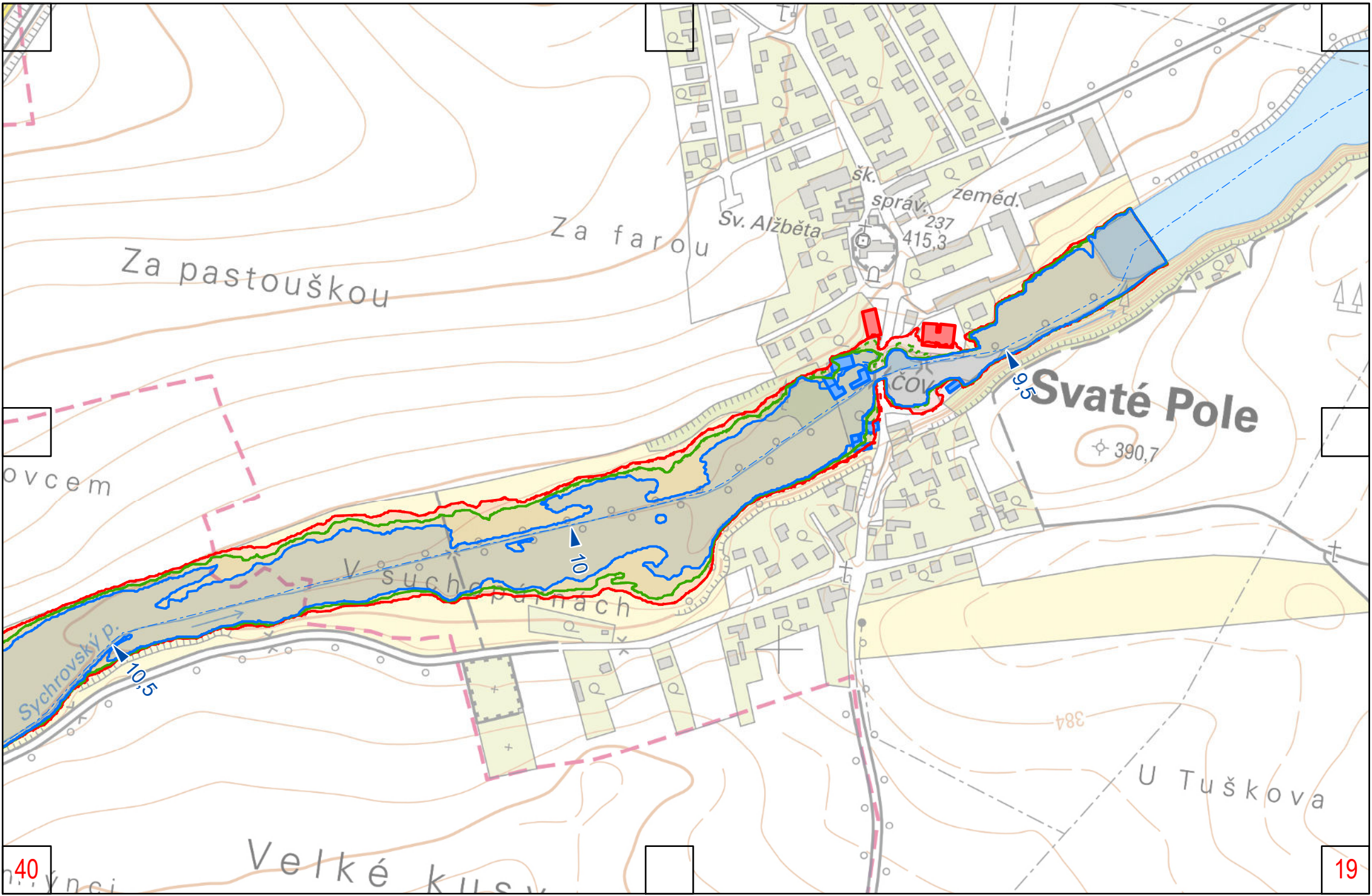
35

Voznický potok

36

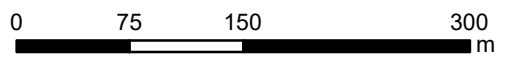


Sychrovský potok (odpadní koryto od BP)



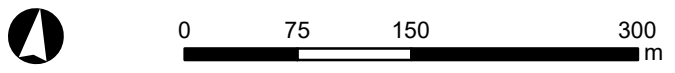
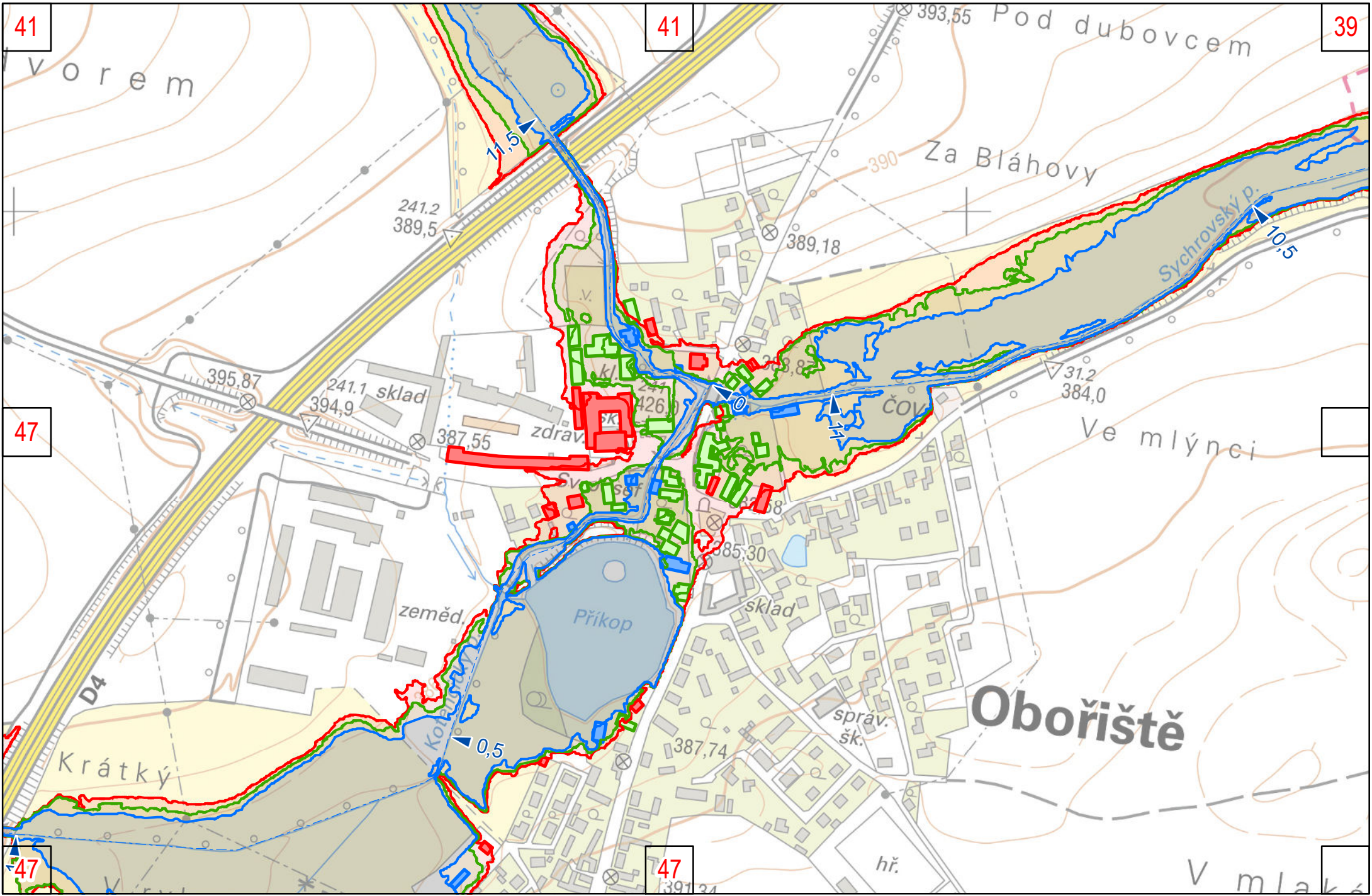
40

19

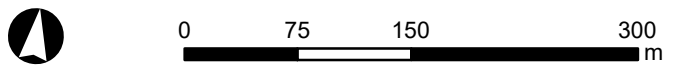
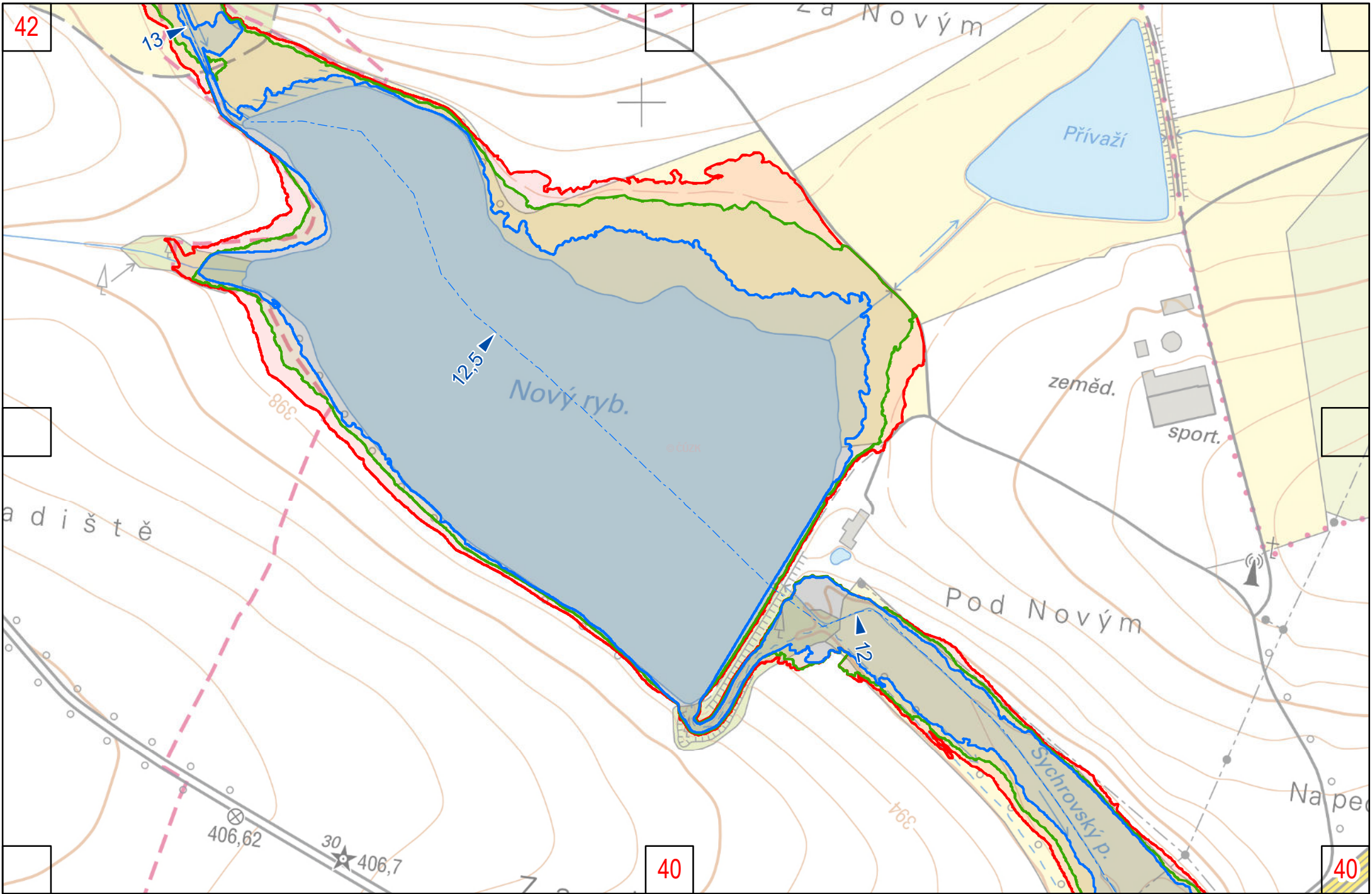


Sychrovský potok

39

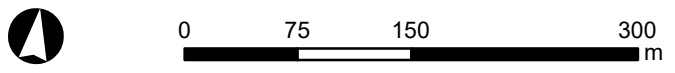
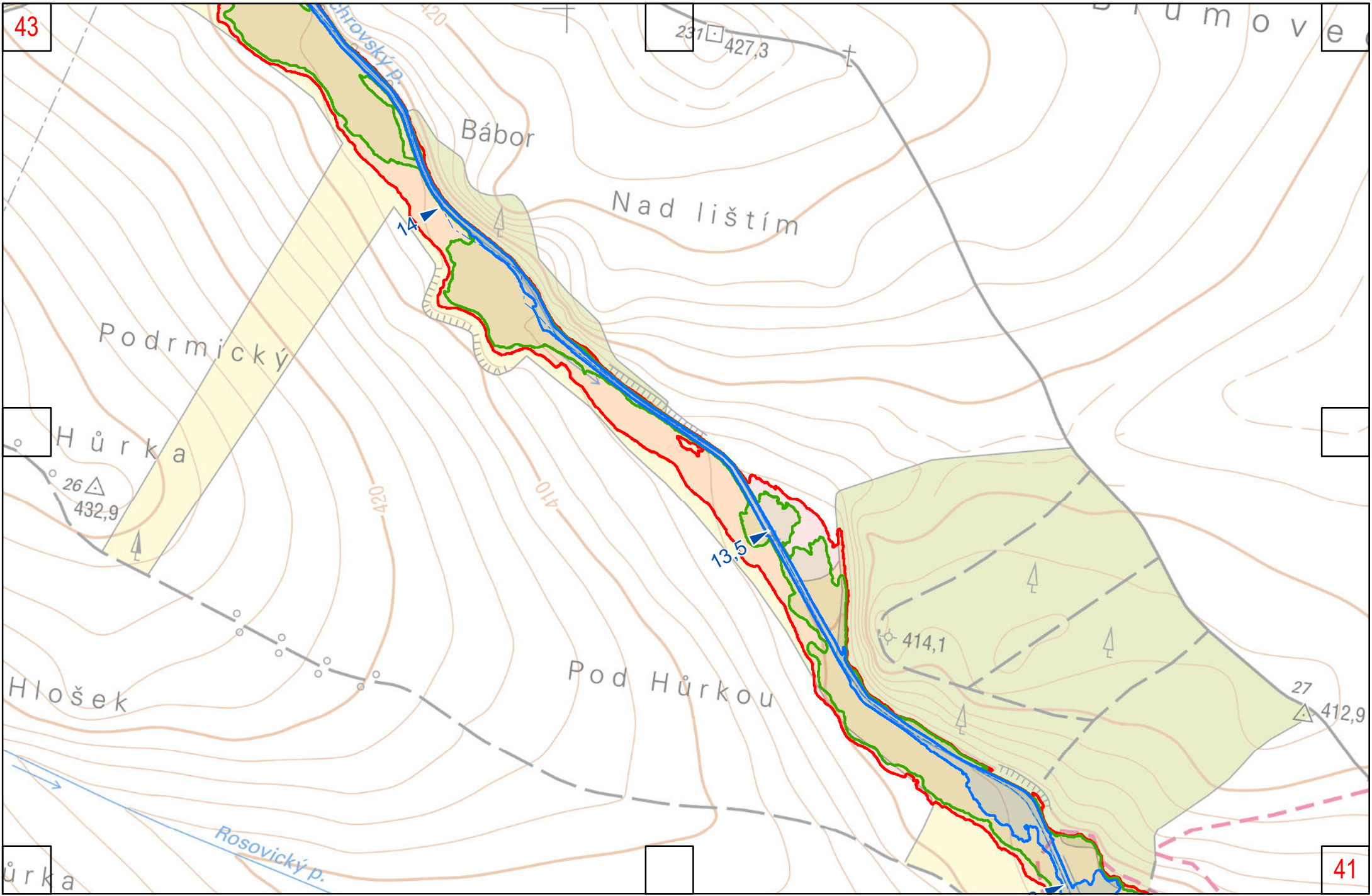


Sychrovský potok



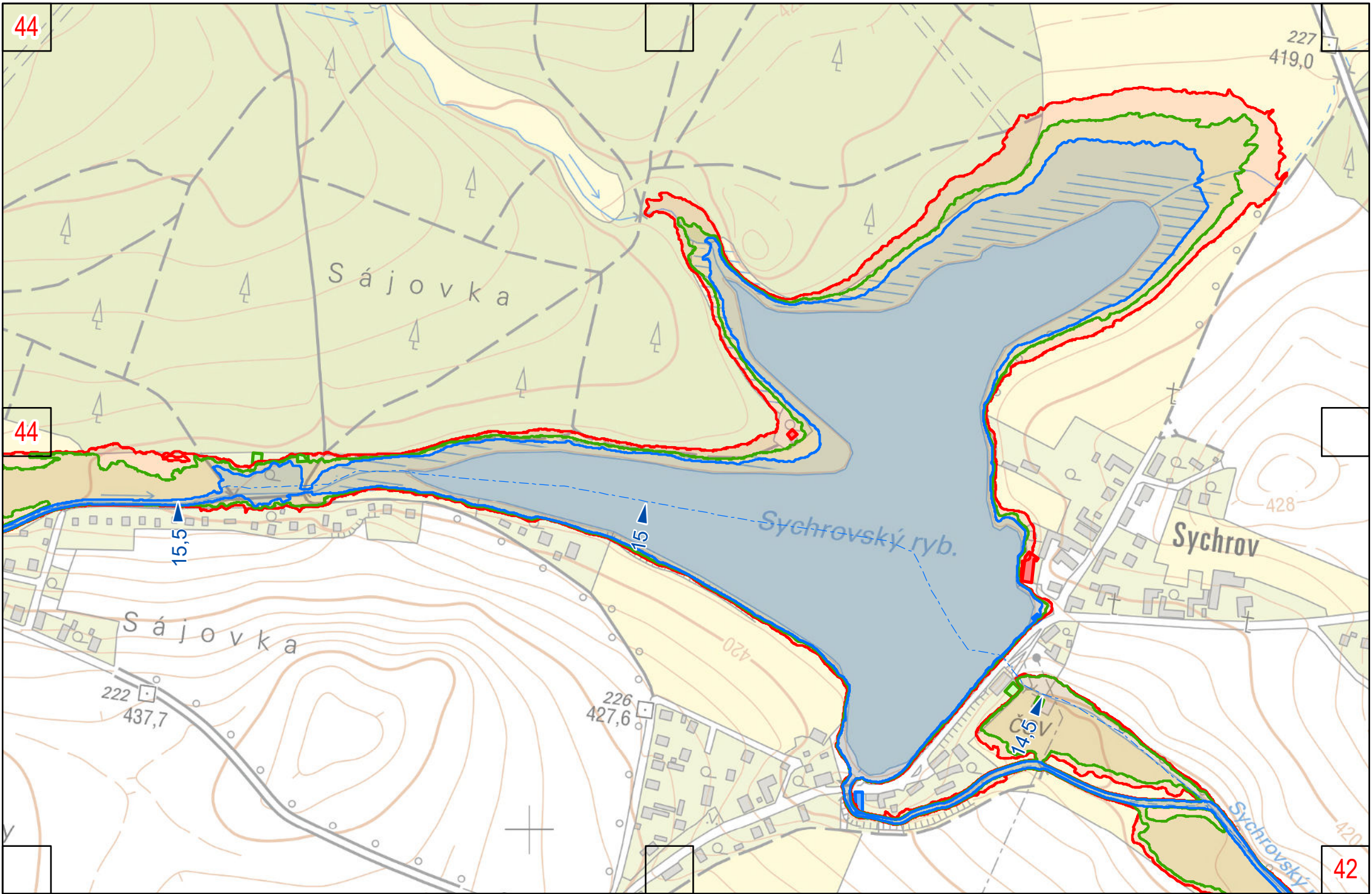
Sychrovský potok

41

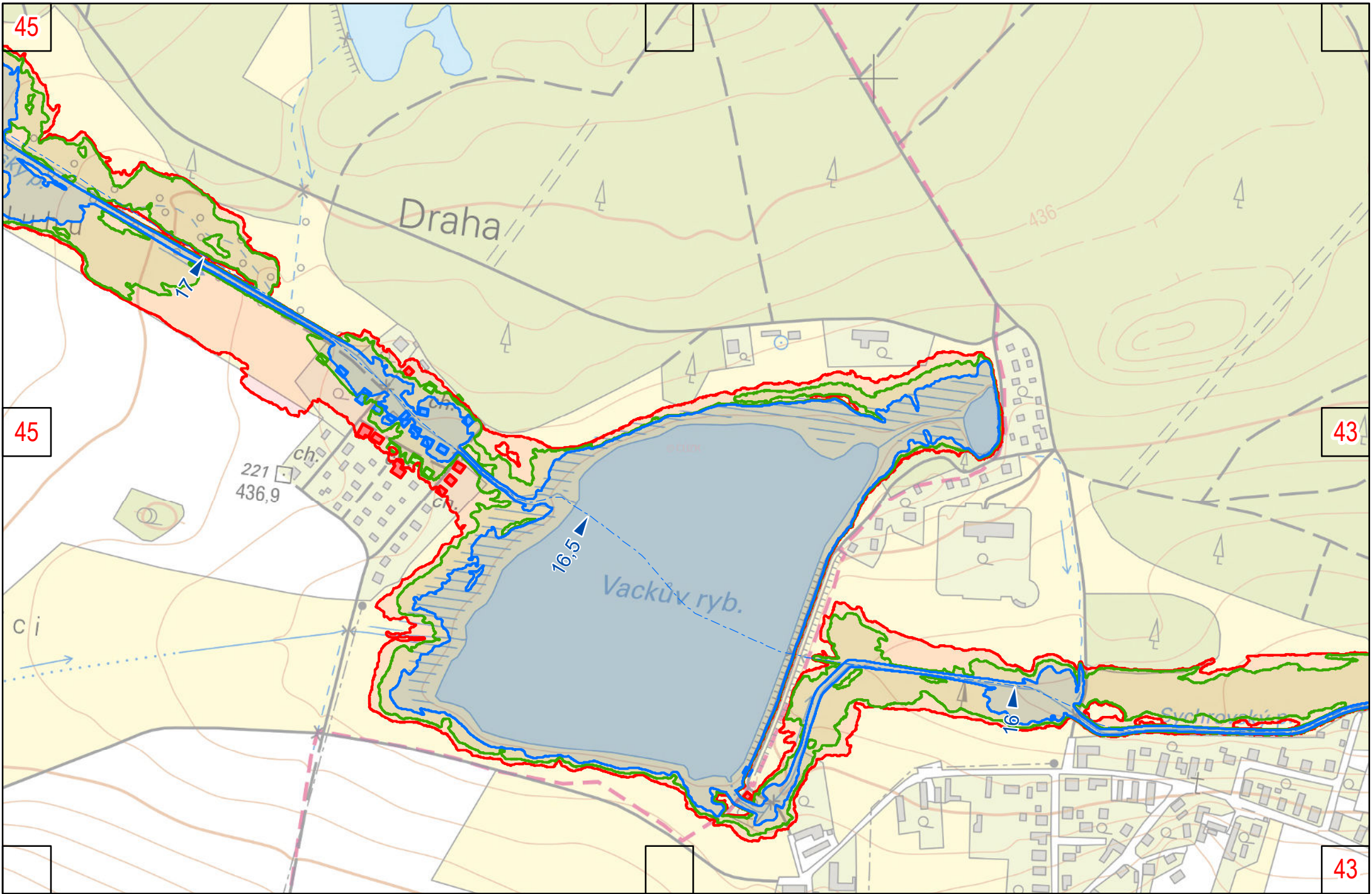


Sychrovský potok

41
42



Sychrovský potok



Draha

221
436,9

16,5

Vackův ryb.

Sychrovský p.

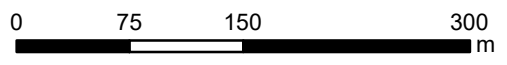
45

45


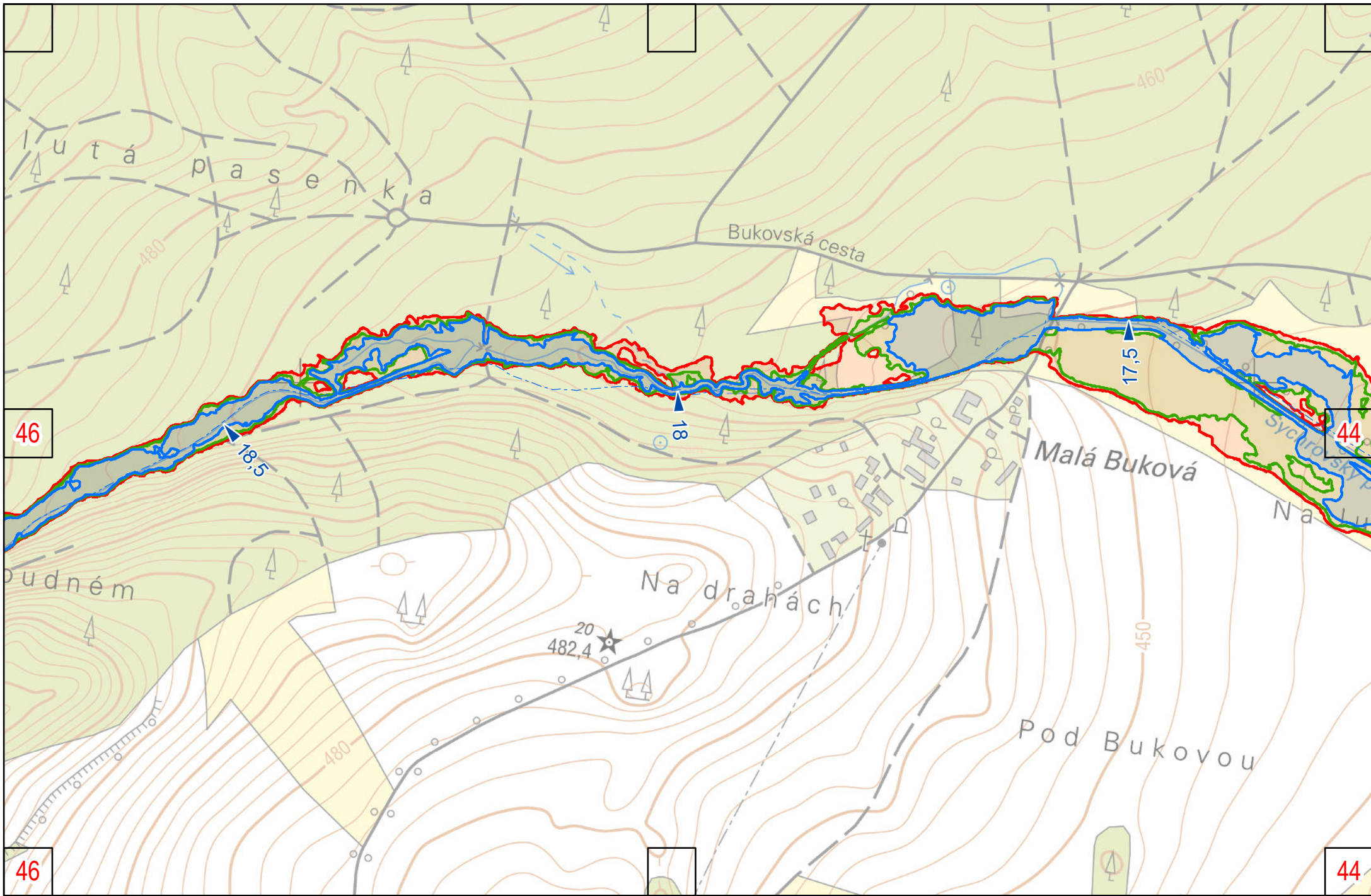
43

43

44

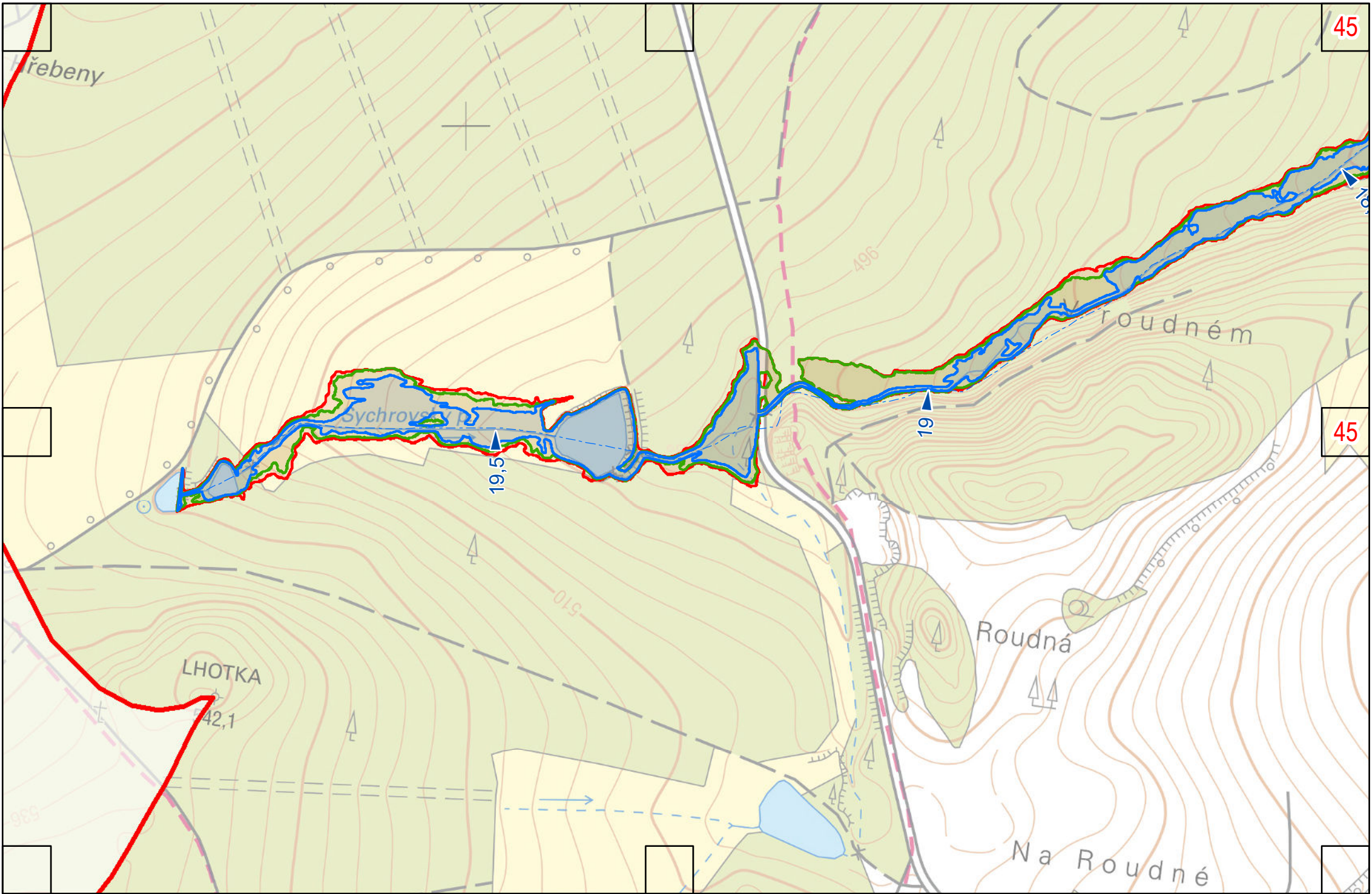


Sychrovský potok



Sychrovský potok

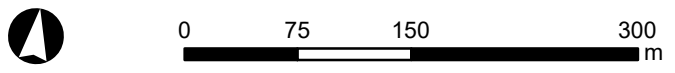
45




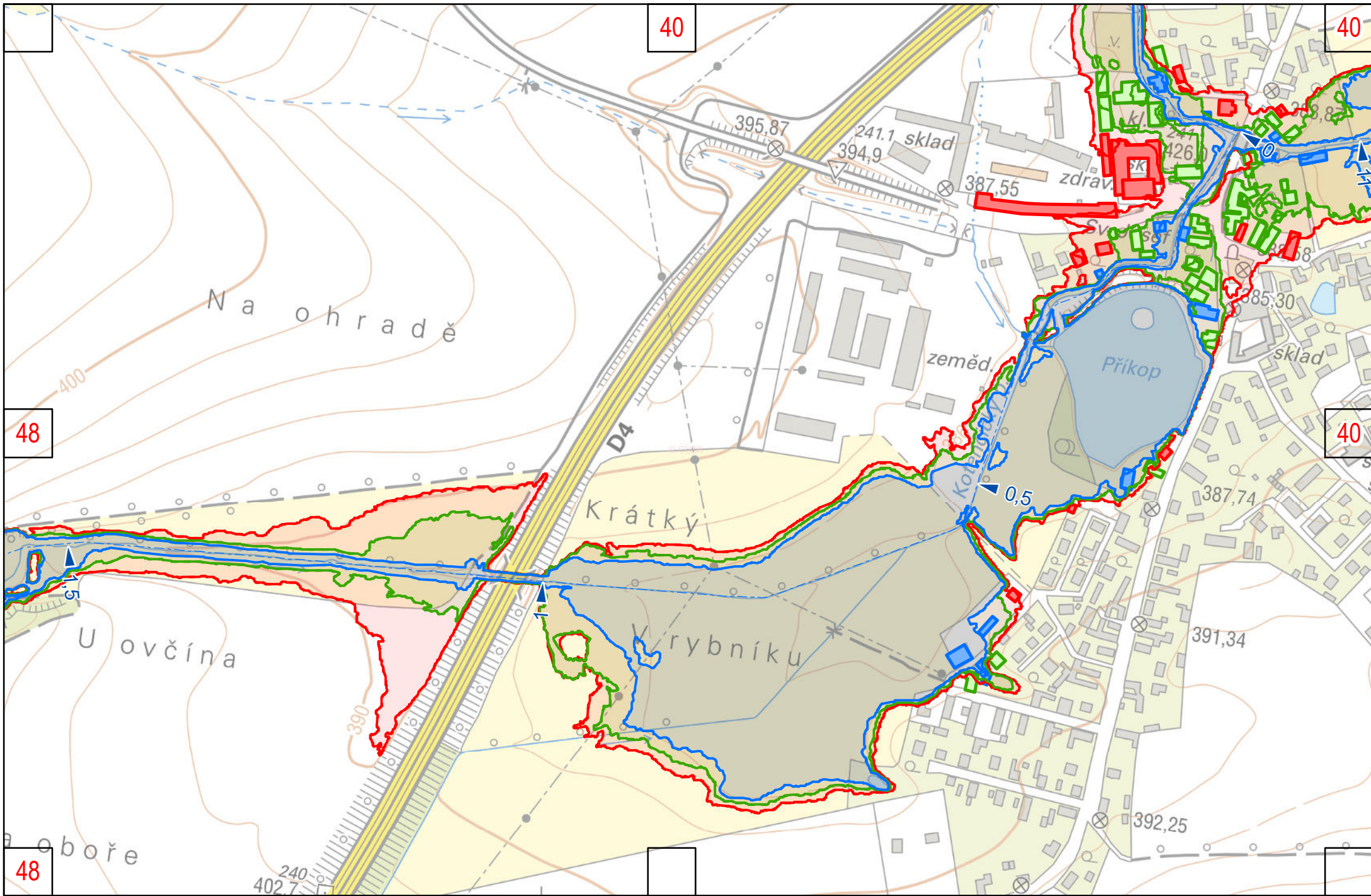
45

45

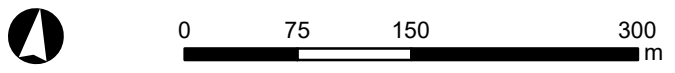
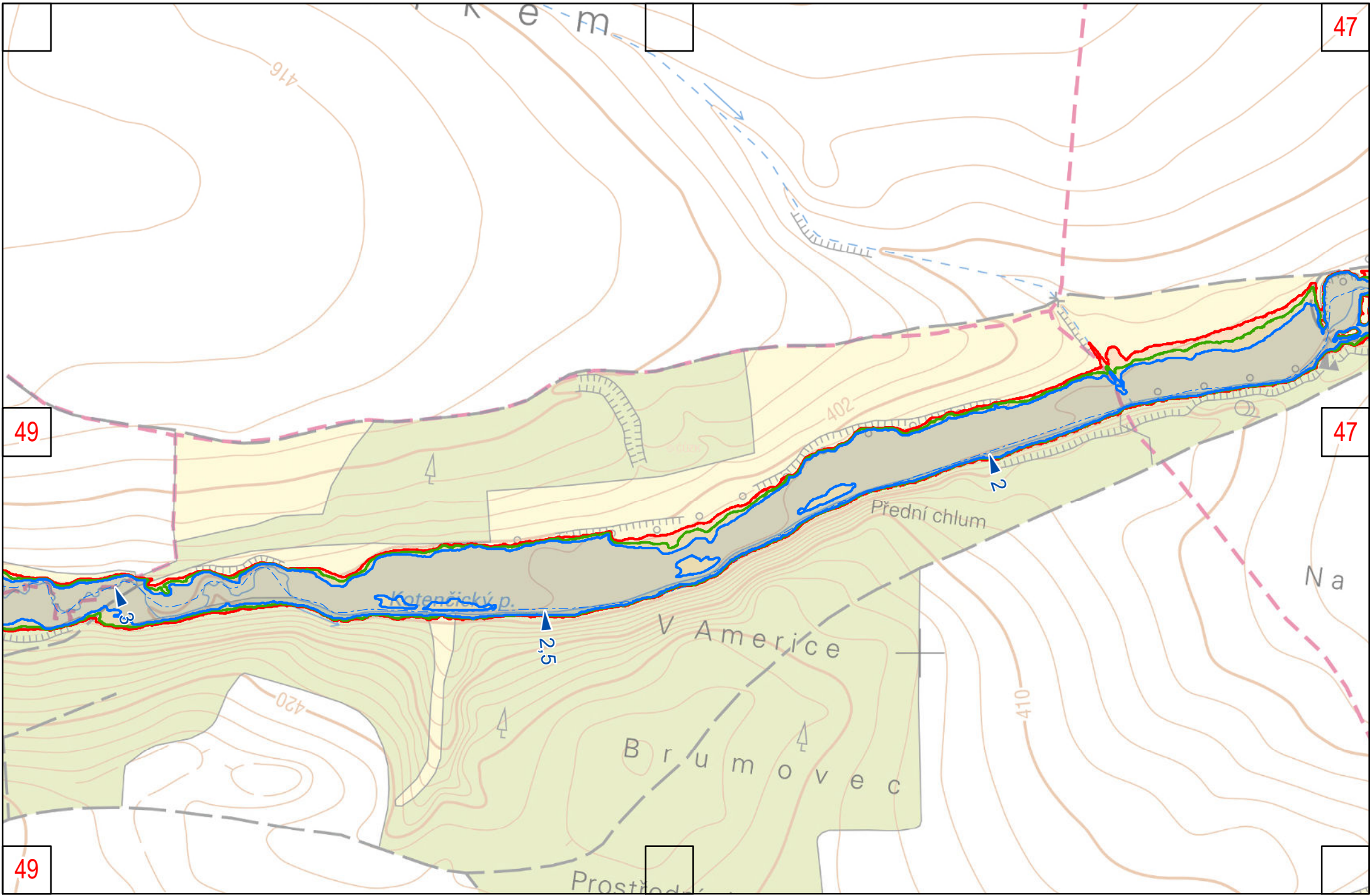
46



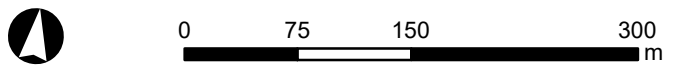
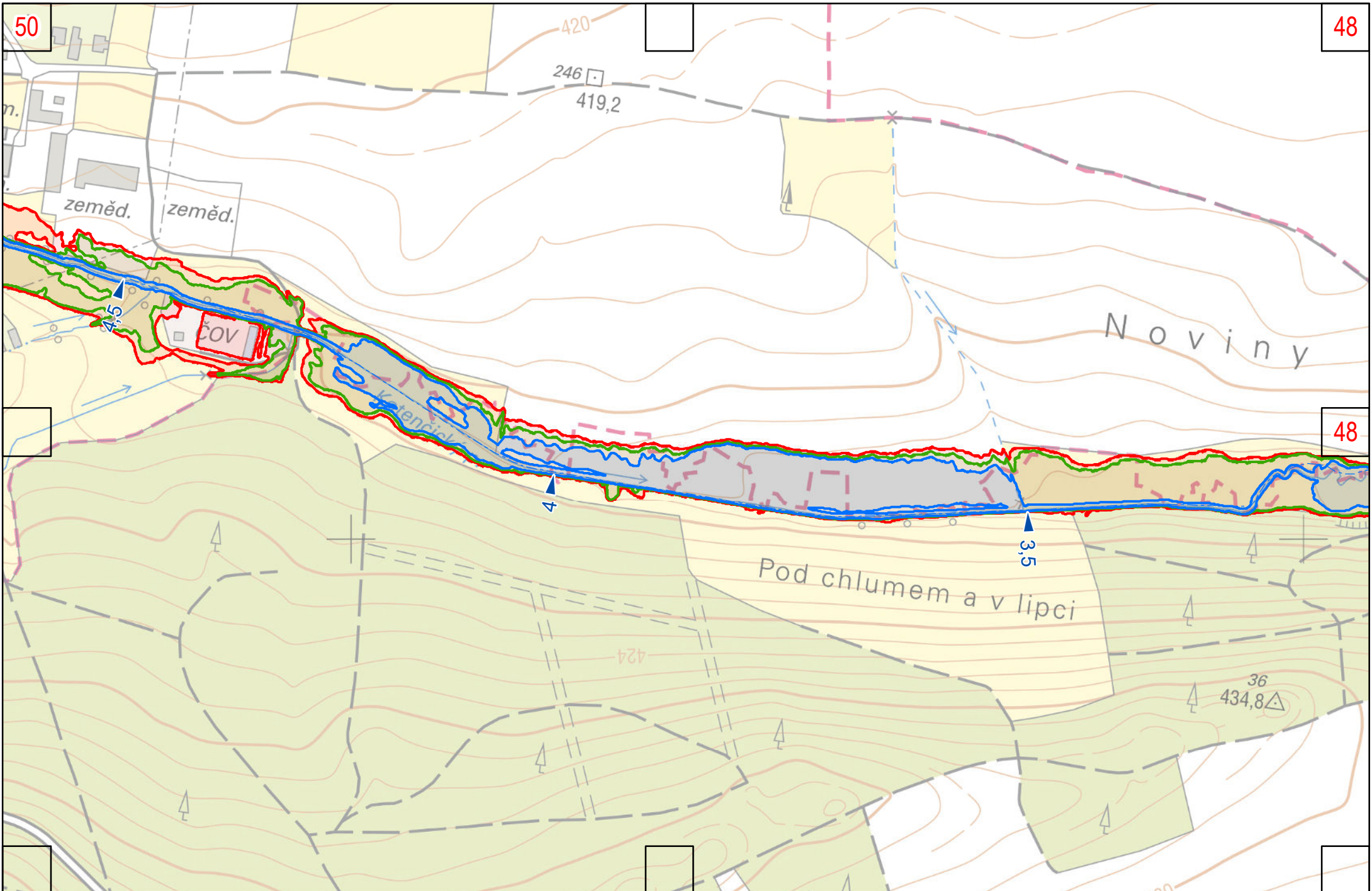
Sychrovský potok



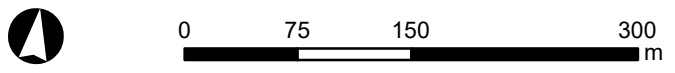
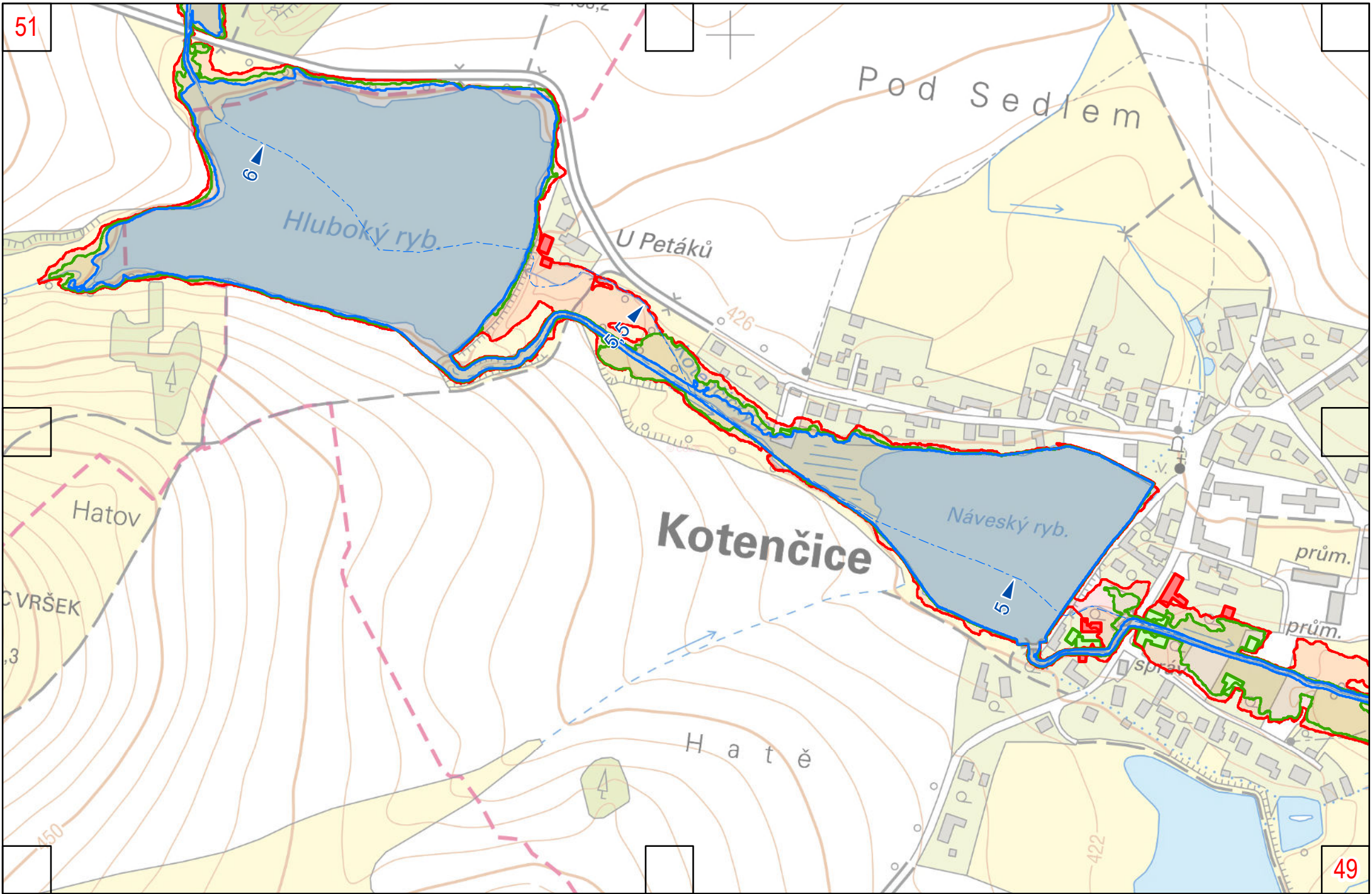
Kotečický potok



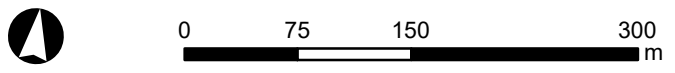
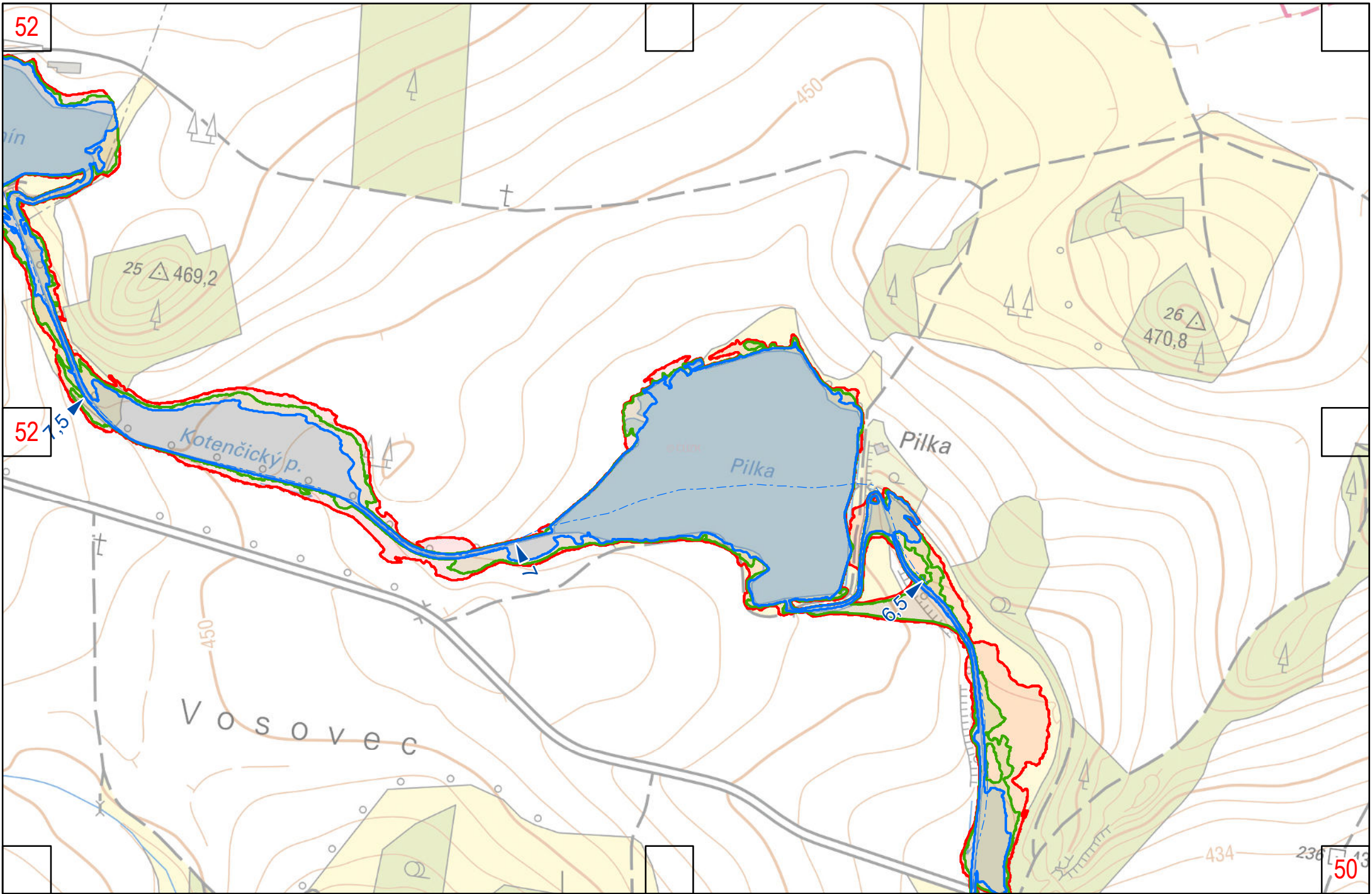
Kotečický potok



Kotenčický potok

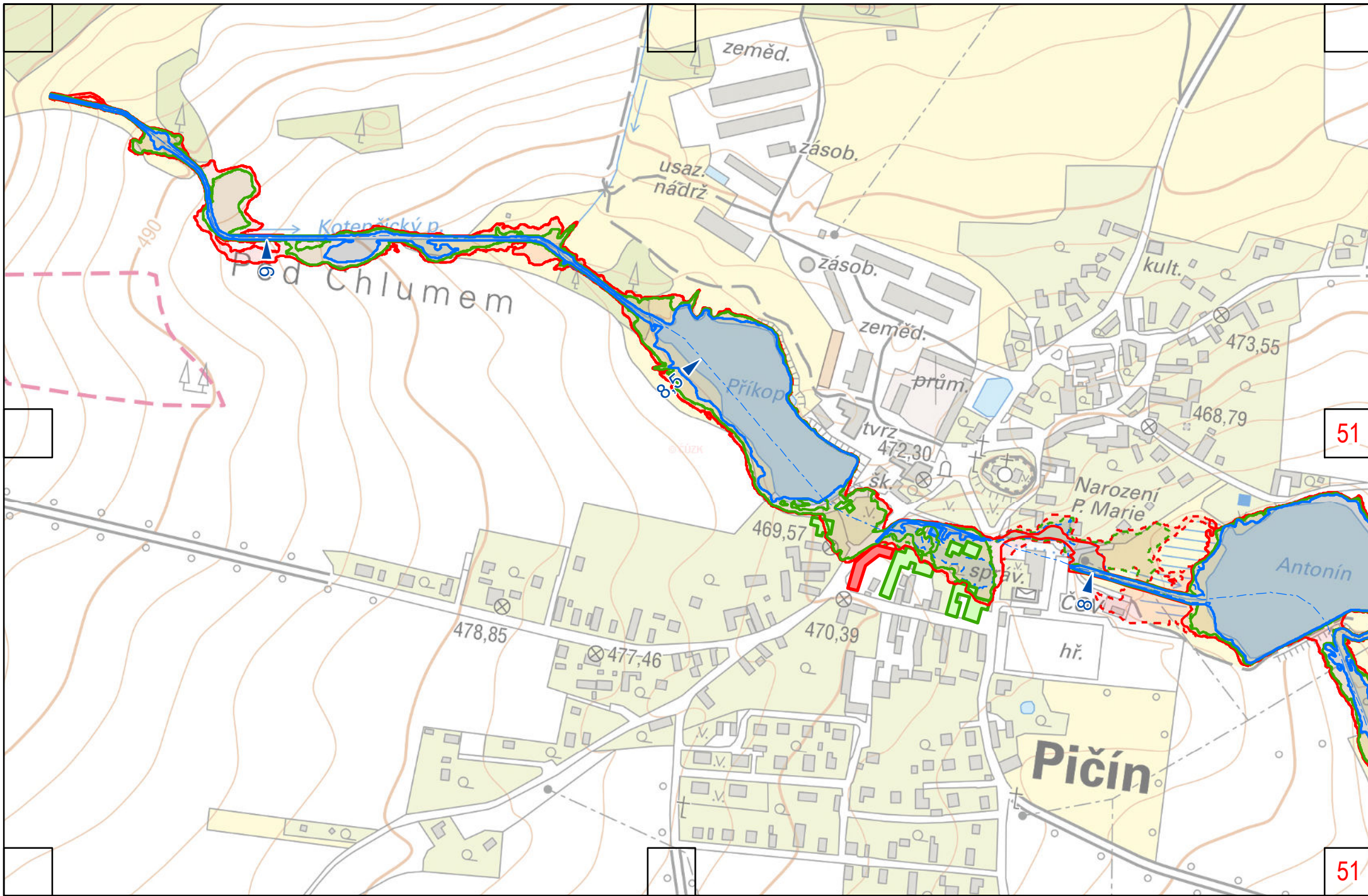


Kotenčický potok



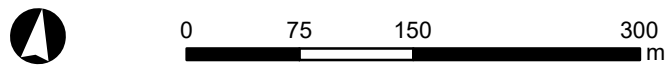
Kotenčický potok

51



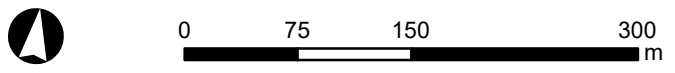
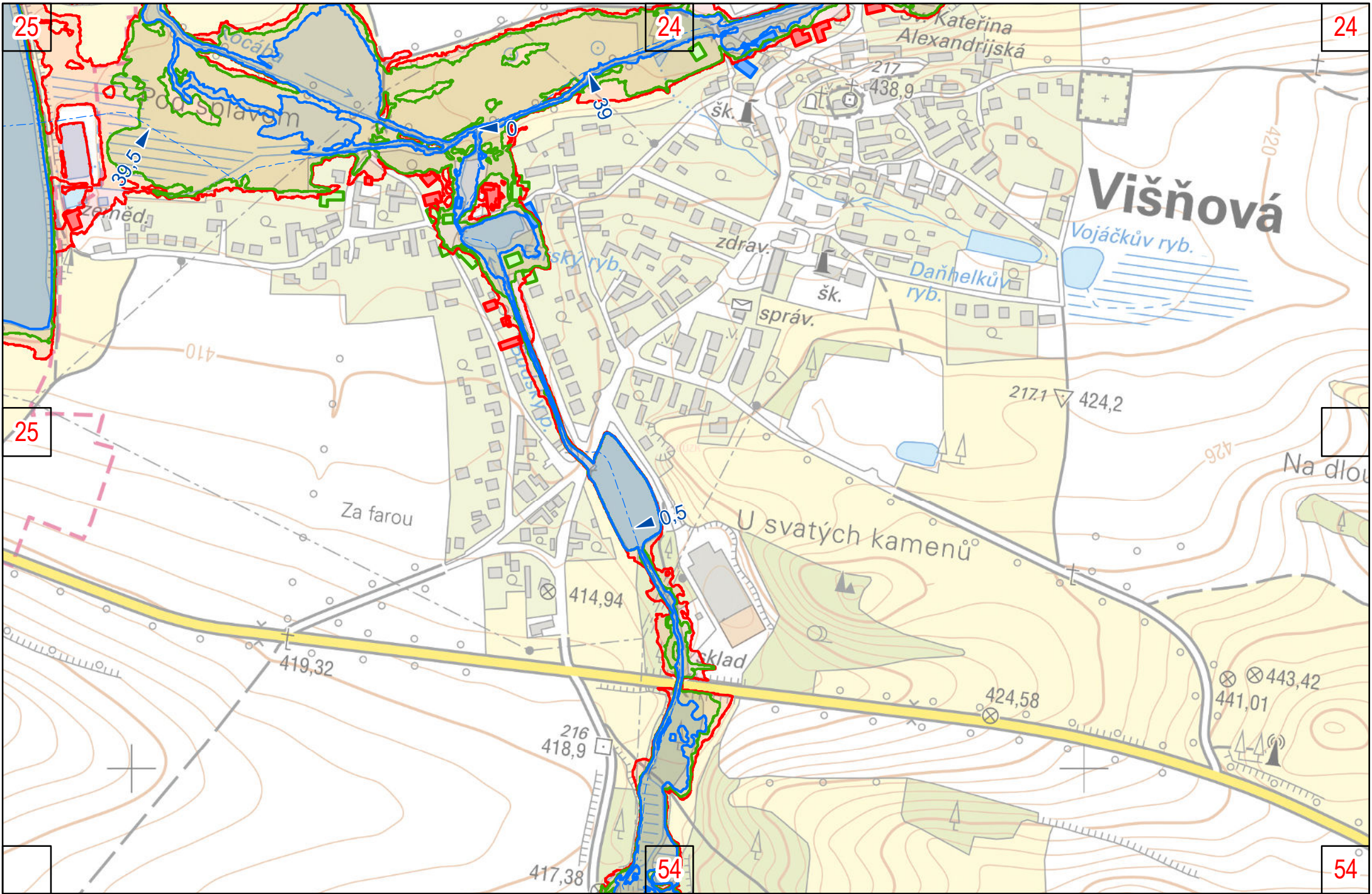
51

51

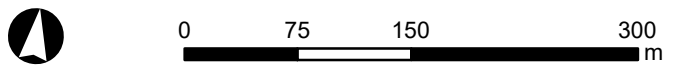
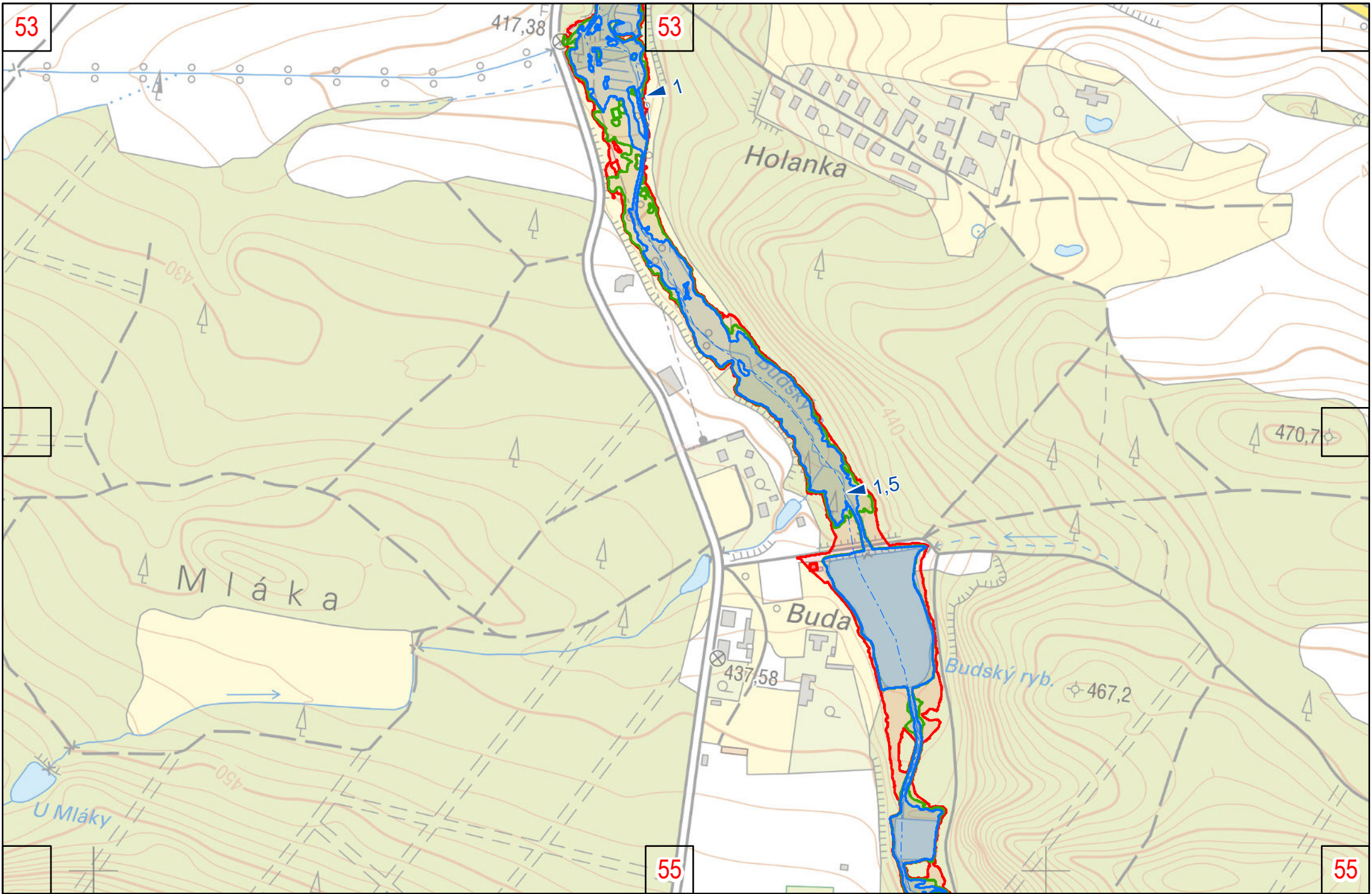


Kotenčický potok

52

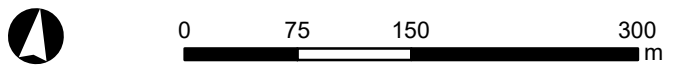
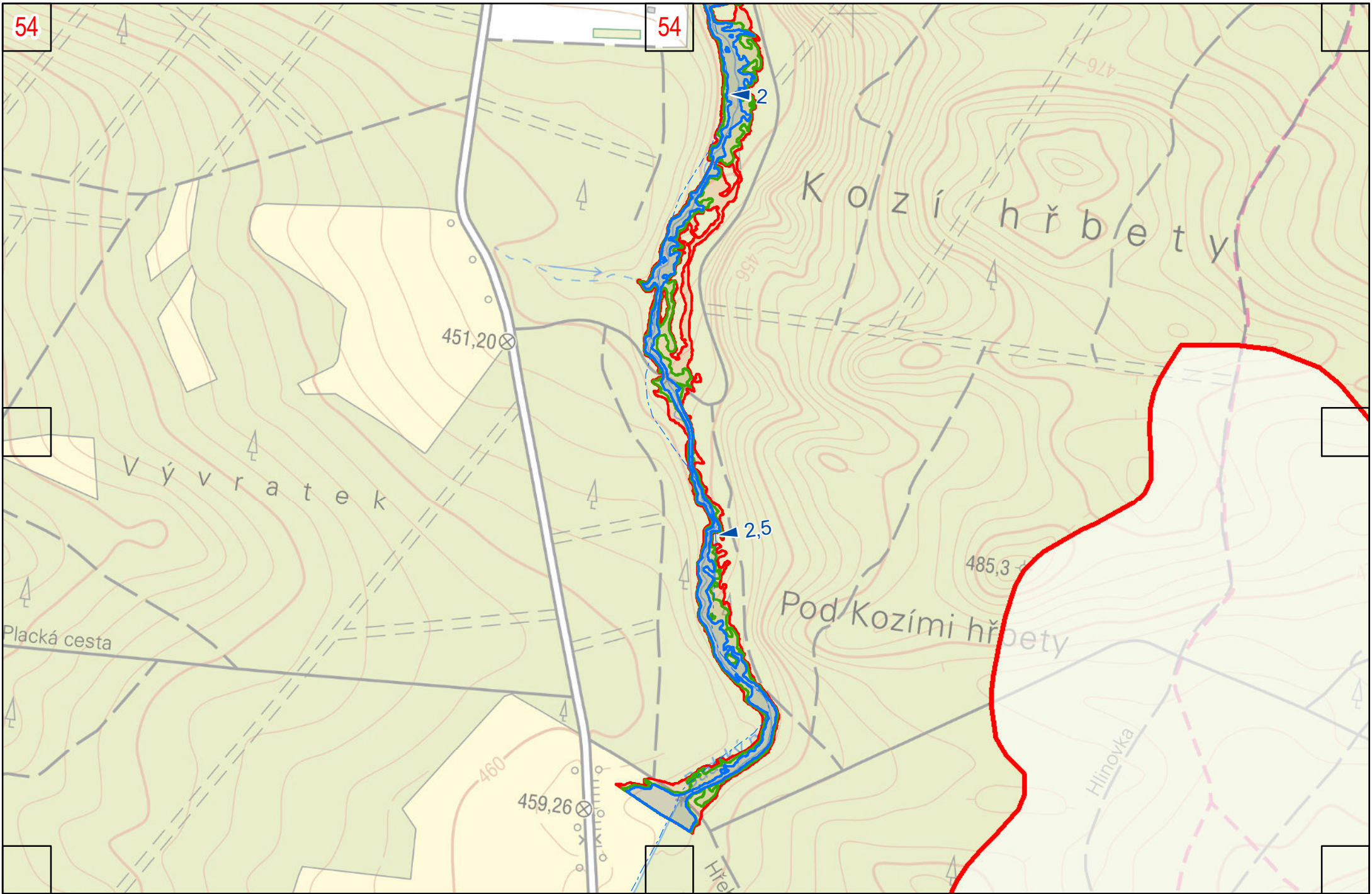


Budský potok



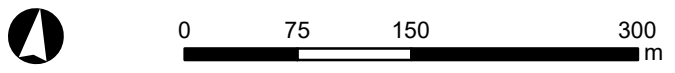
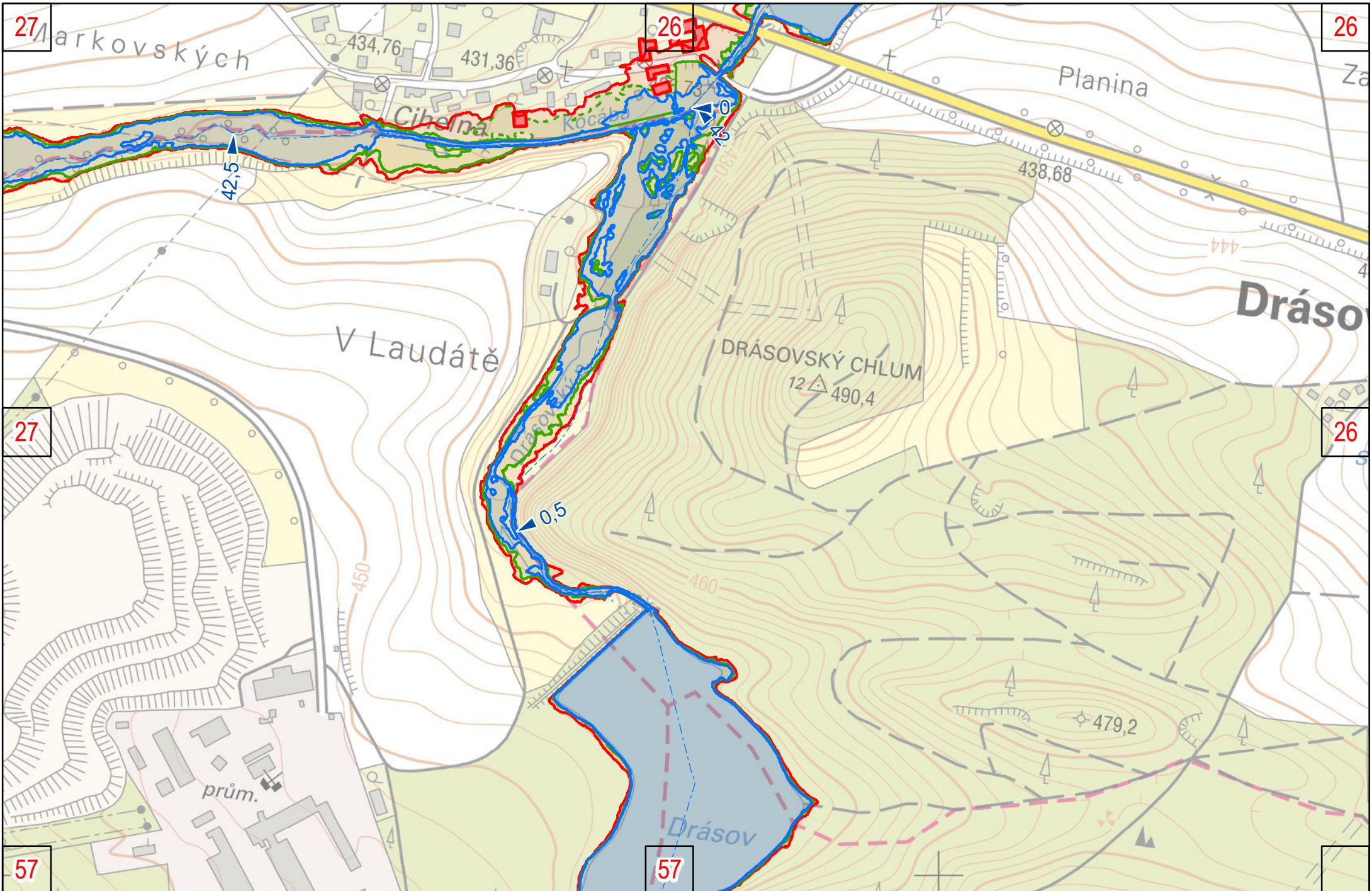
Budský potok

54

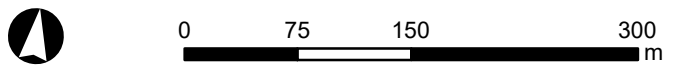
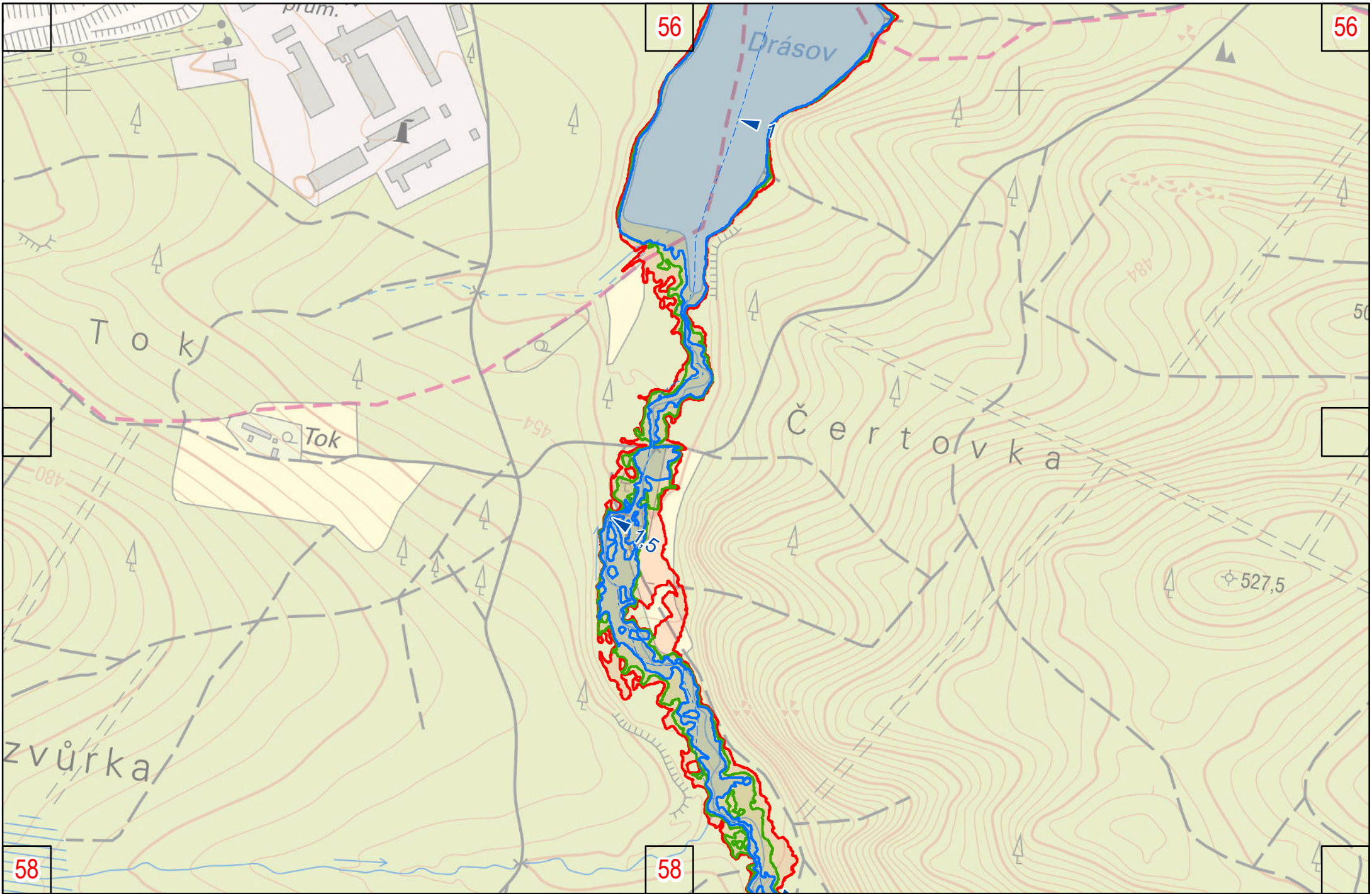


Budský potok

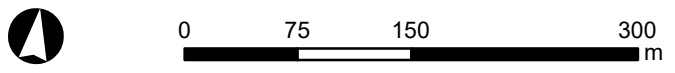
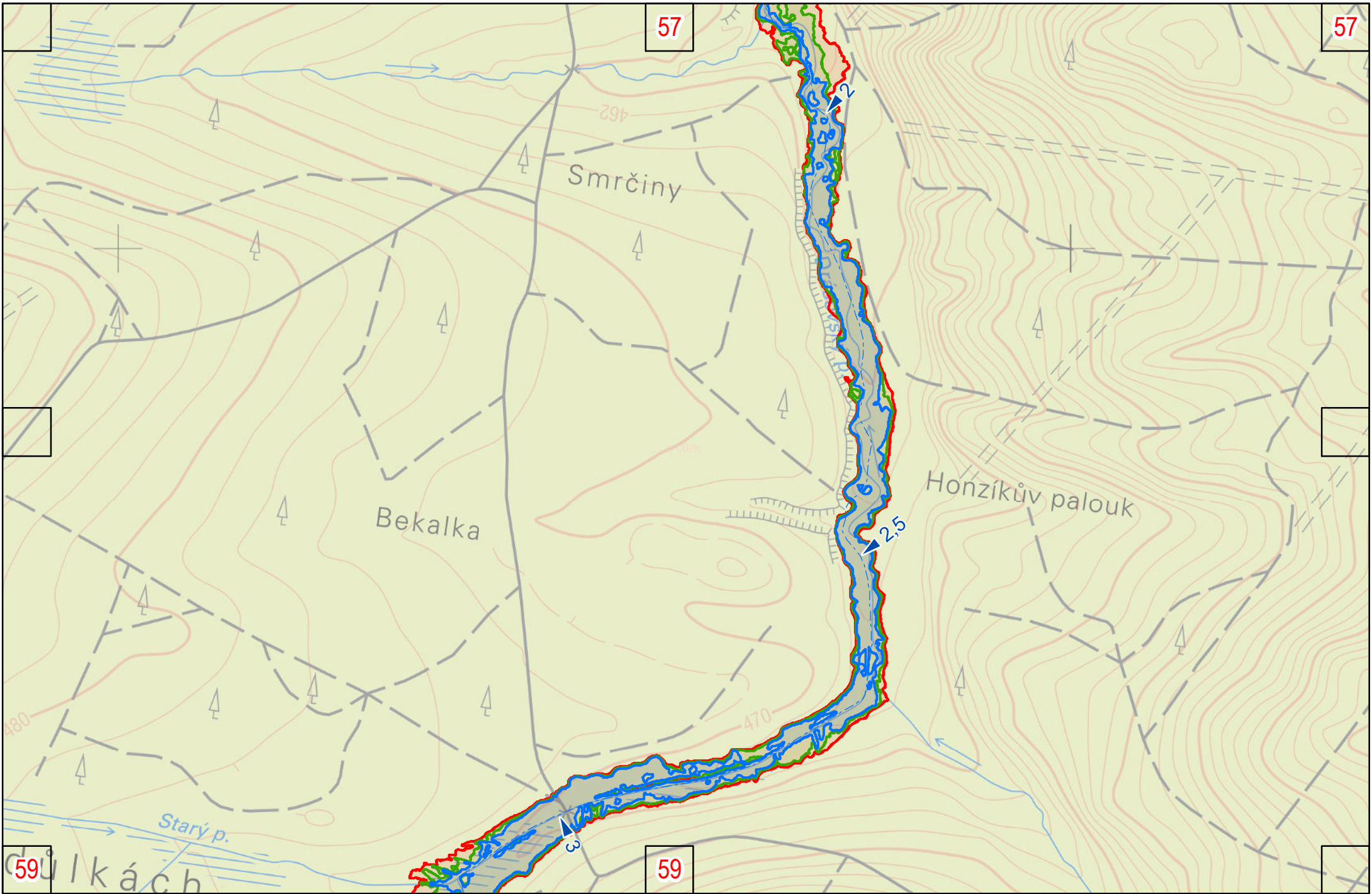
55



Drásovský potok

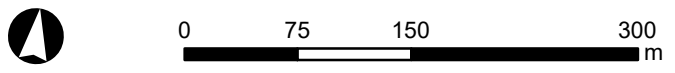
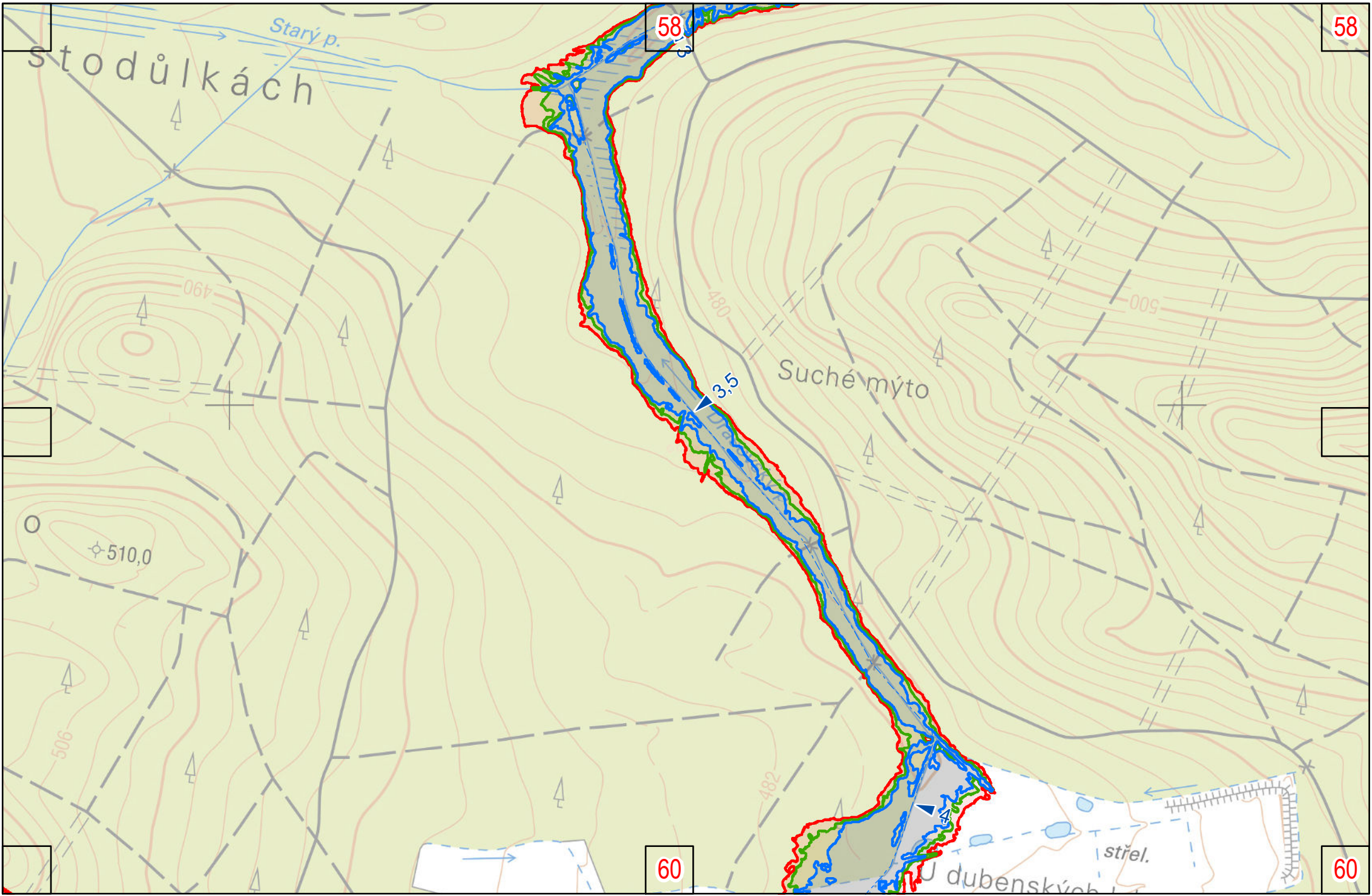


Drásovský potok



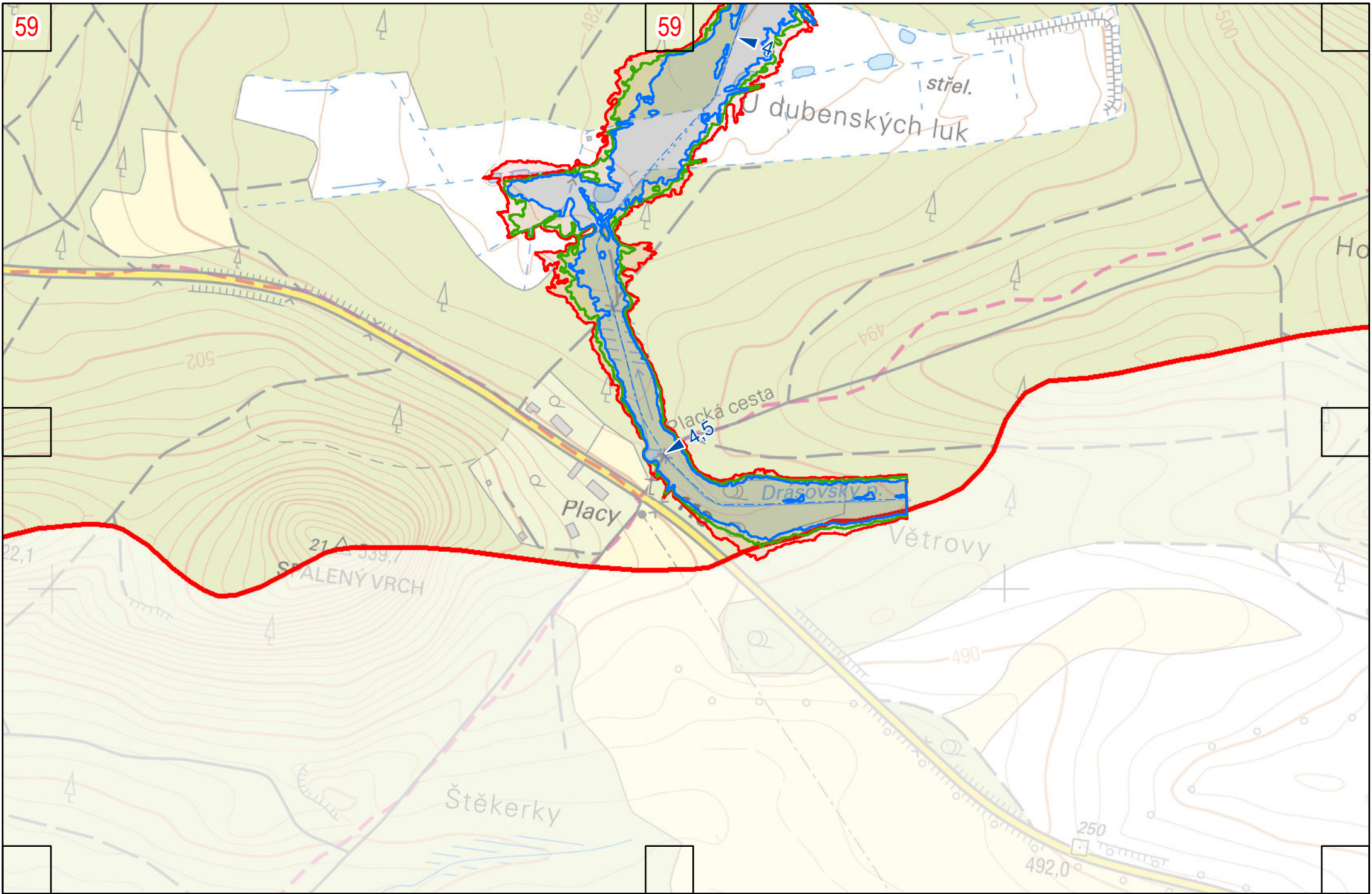
Drásovský potok

58



Drásovský potok

59



59

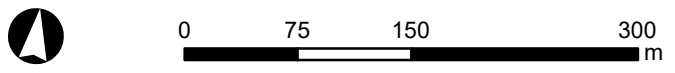
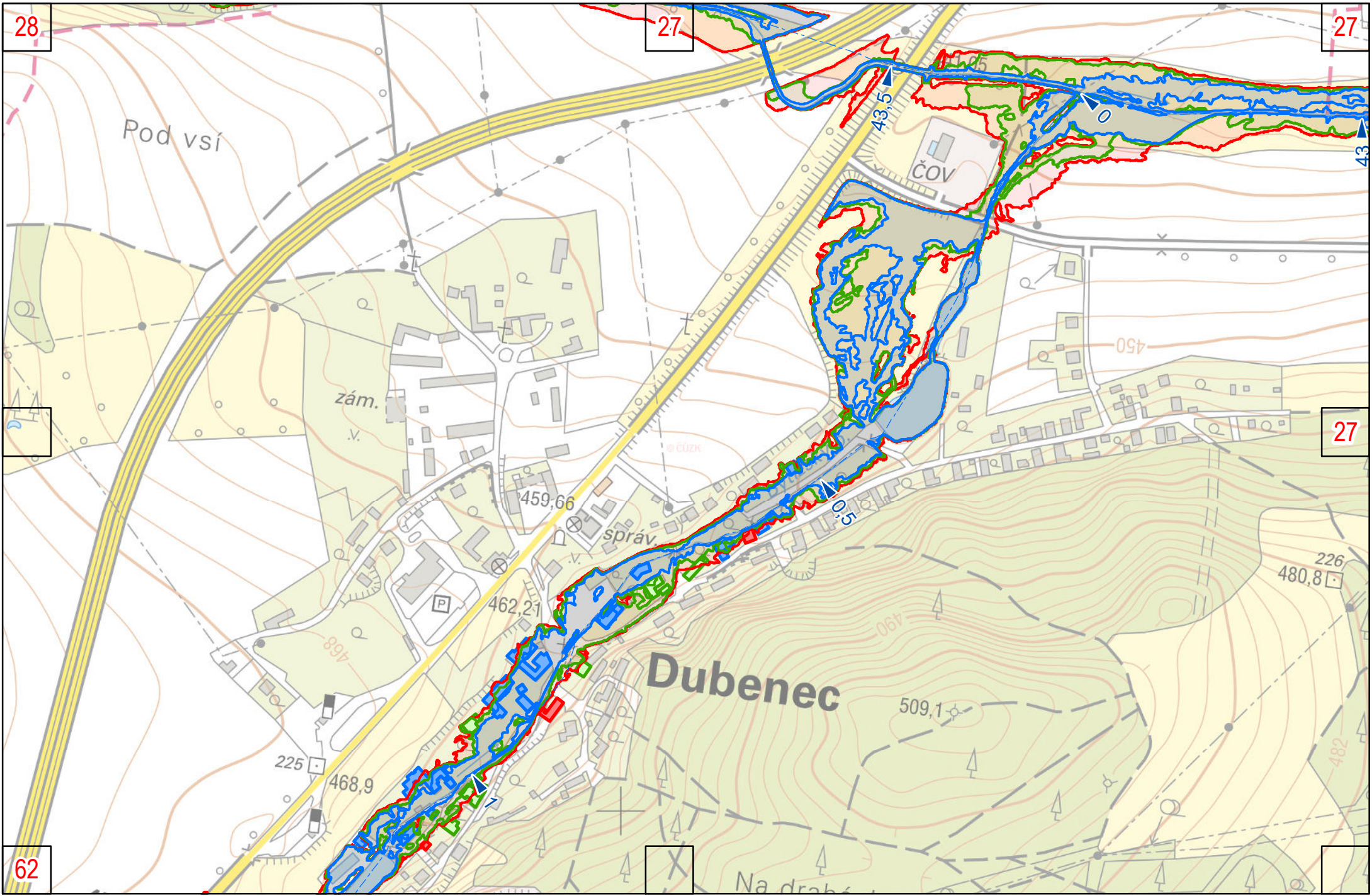
59

60

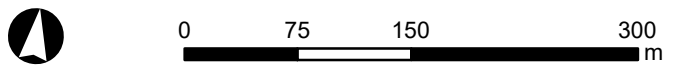
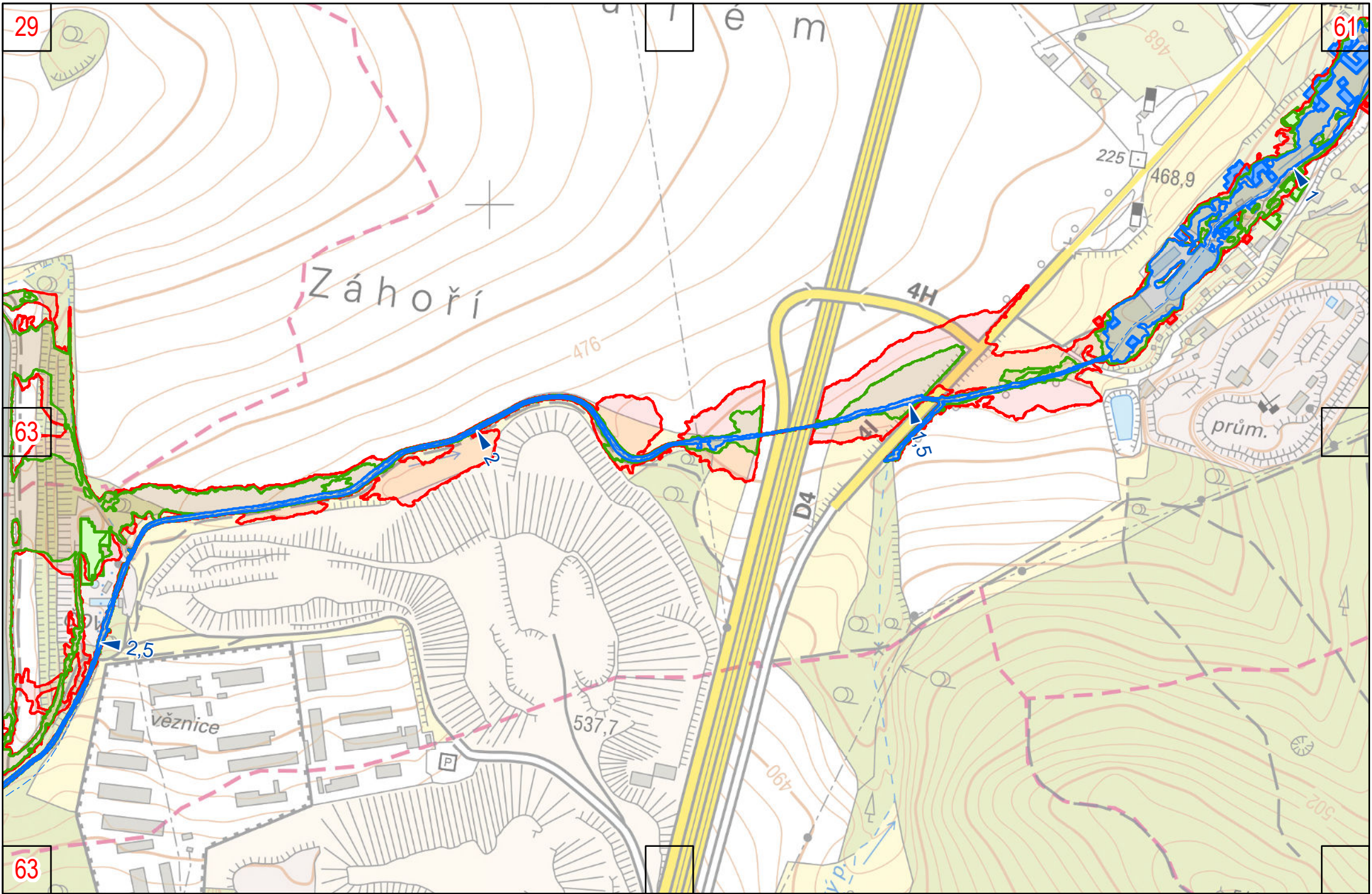


0 75 150 300 m

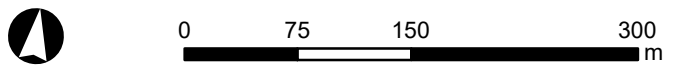
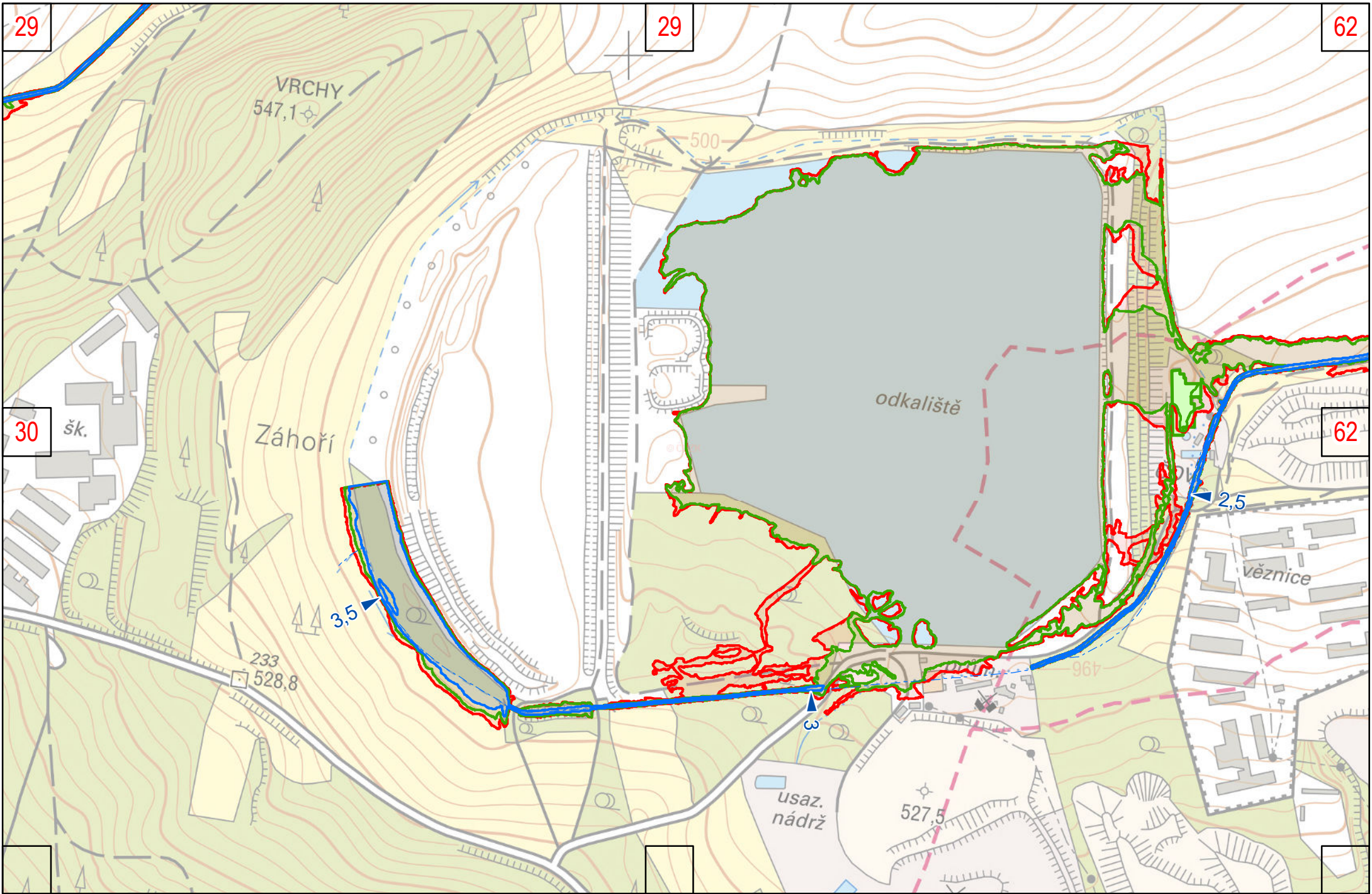
Drásovský potok



Bytízský potok a přítok



Bytízský potok a přítok



Bytízský potok a přítok