



EVROPSKÁ UNIE
Fond soudržnosti
Operační program Životní prostředí

A.3.2 HYDROTECHNICKÉ POSOUZENÍ STÁVAJÍCÍHO STAVU

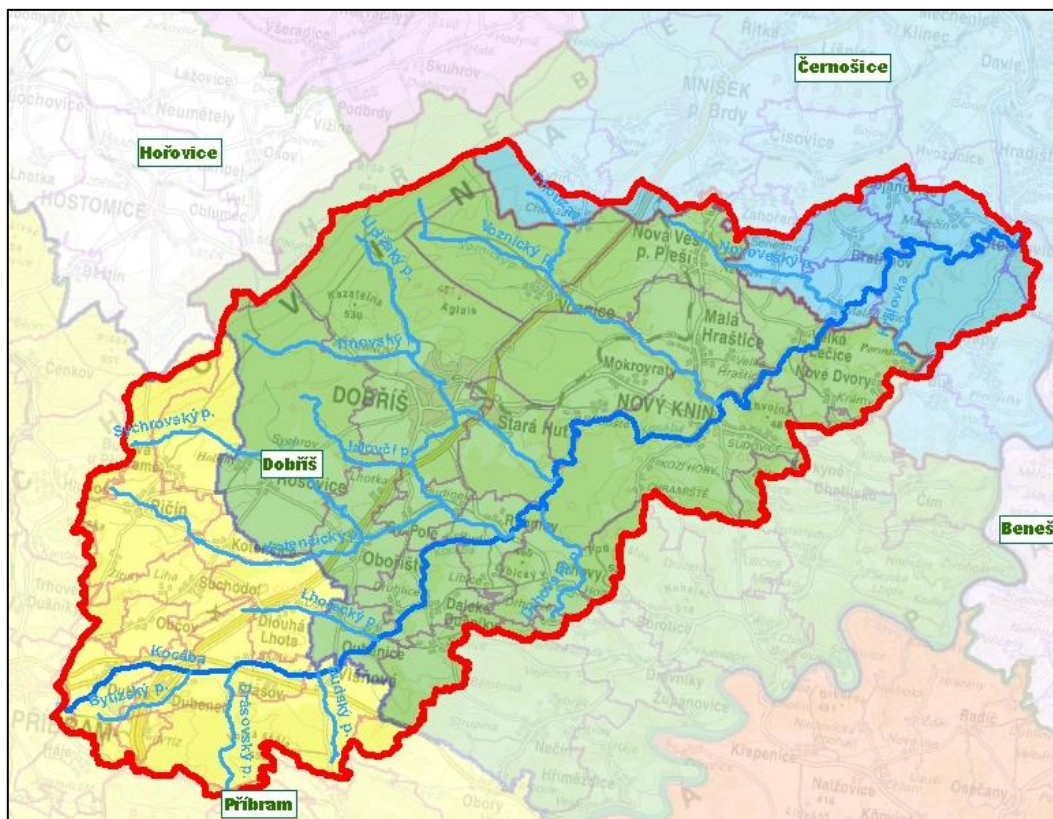
Studie odtokových poměrů v povodí Kocáby – ORP Příbram, Dobříš, Černošice

STUPEŇ PROJEKTOVÉ DOKUMENTACE:

Studie

DATUM:

1/2022



POVODÍ VLTAVY, STÁTNÍ PODNIK



SWECO

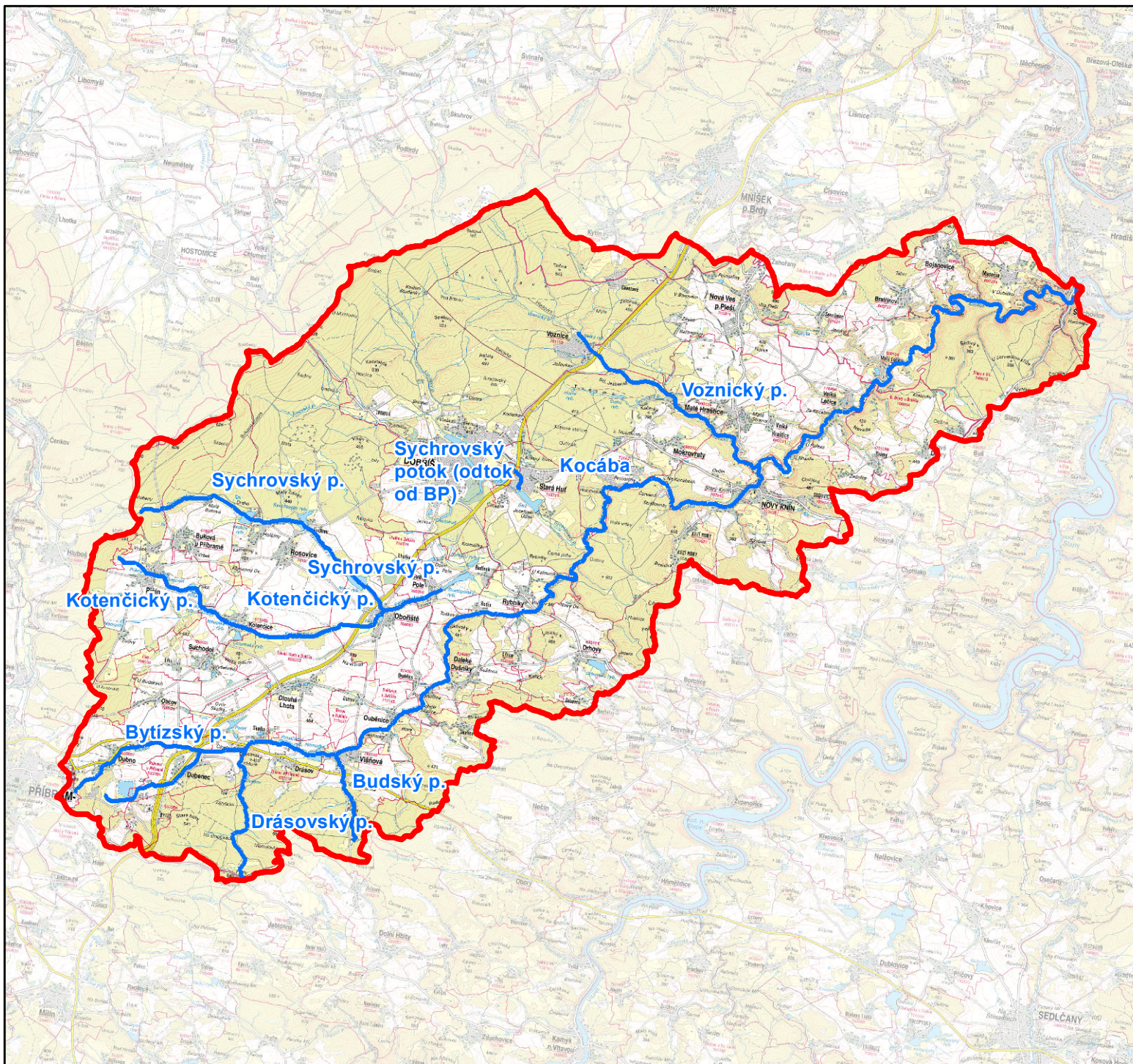
Sweco Hydroprojekt a.s.
Ústředí Praha
Táborská 31, Praha 4
www.sweco.cz

Společnost
„SHDP + VRV“

ČÍSLO ZAKÁZKY: 12-0185-01-00



Vodohospodářský rozvoj
a výstavba, a.s.
Nábřeží 4, Praha 5 – Smíchov,
www.vrv.cz



Legenda

- Zájmové území
- Klad mapových listů
- Modelované vodní toky

Legenda k mapovým listům

- Osa vodního toku
- ▼ Staničení vodního toku
- ~ Stávající rozliv při Q_5
- ~ Stávající rozliv při Q_{20}
- ~ Stávající rozliv při Q_{100}
- Ohrožené objekty od Q_5
- Ohrožené objekty od Q_{20}
- Ohrožené objekty od Q_{100}

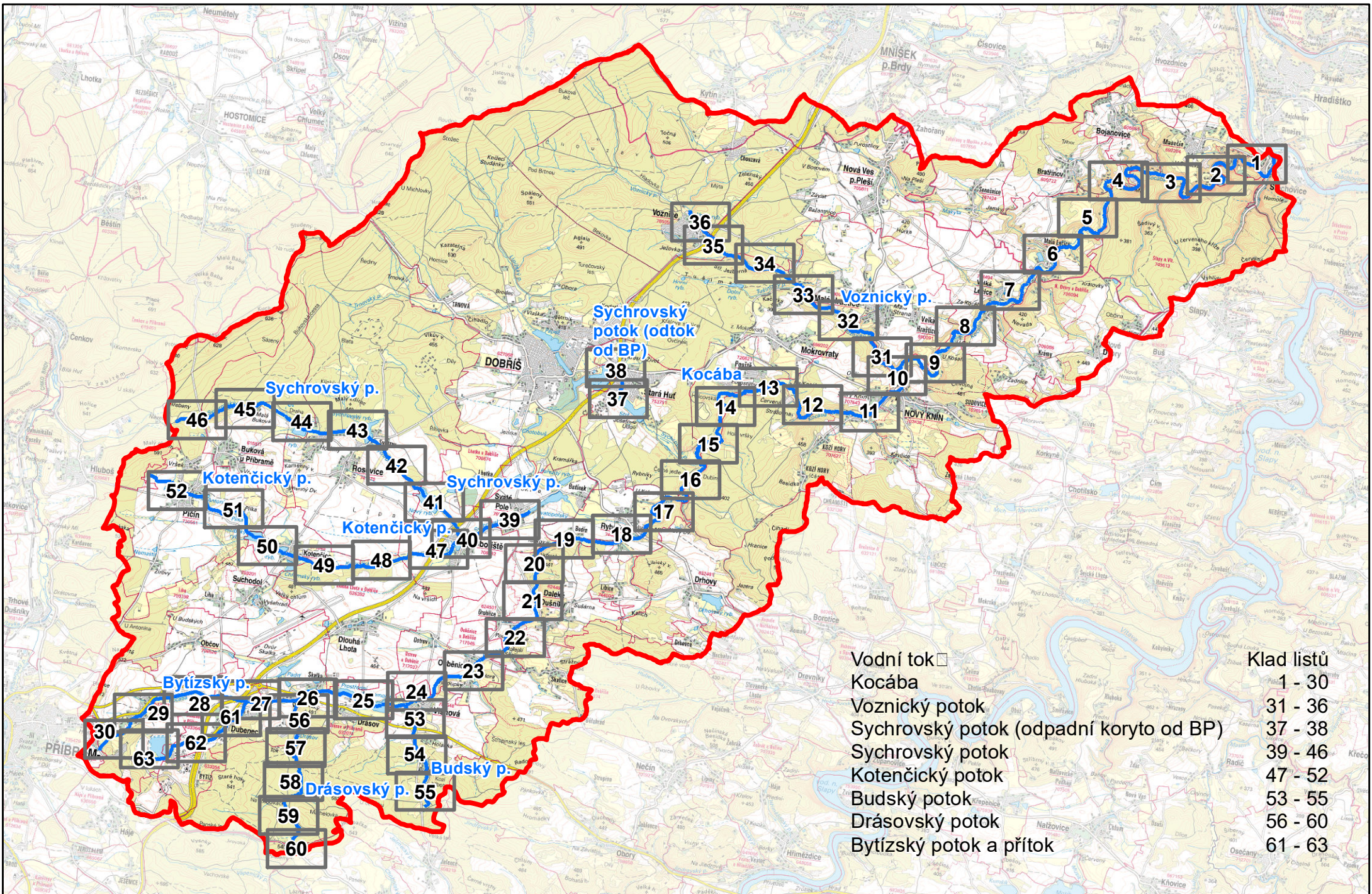
Součástí této přílohy jsou dále dílčí přehledné situace příslušných částí zájmového území s vyznačeným kladem mapových listů.

Jako mapový podklad byla použita základní mapa ČÚZK.

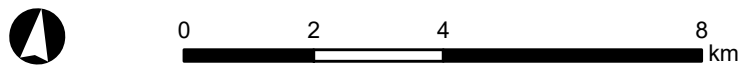
1 : 5 000



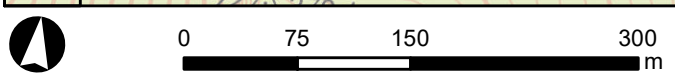
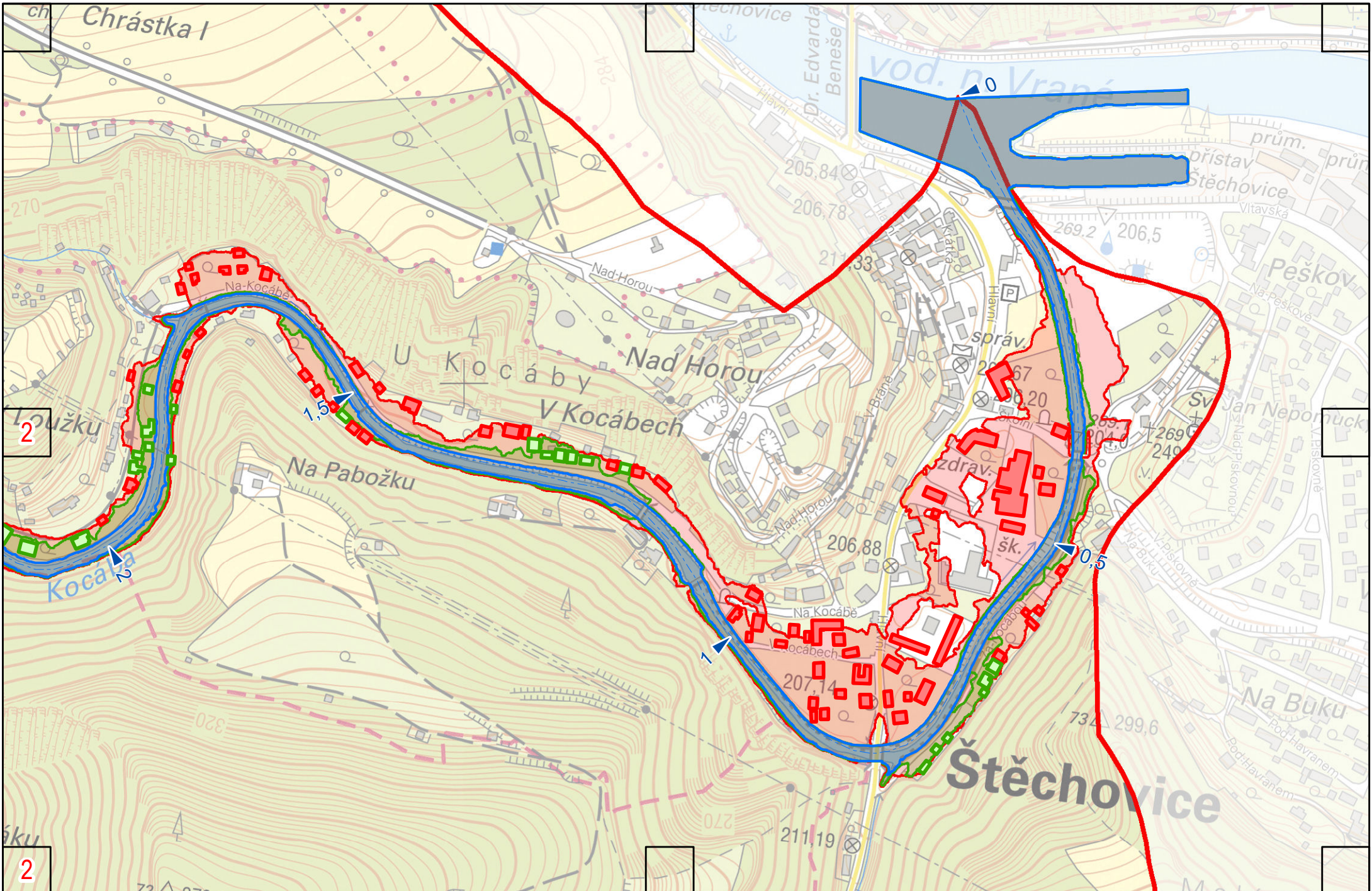
Přehledná situace



Vodní tok	☐	Klad listů	
Kocába		1 - 30	
Voznický p.		31 - 36	
Sychrovský p. (odpadní koryto od BP)		37 - 38	
Sychrovský p.		39 - 46	
Koteňčický p.		47 - 52	
Budský p.		53 - 55	
Drásovský p.		56 - 60	
Bytizský p. a přítok		61 - 63	


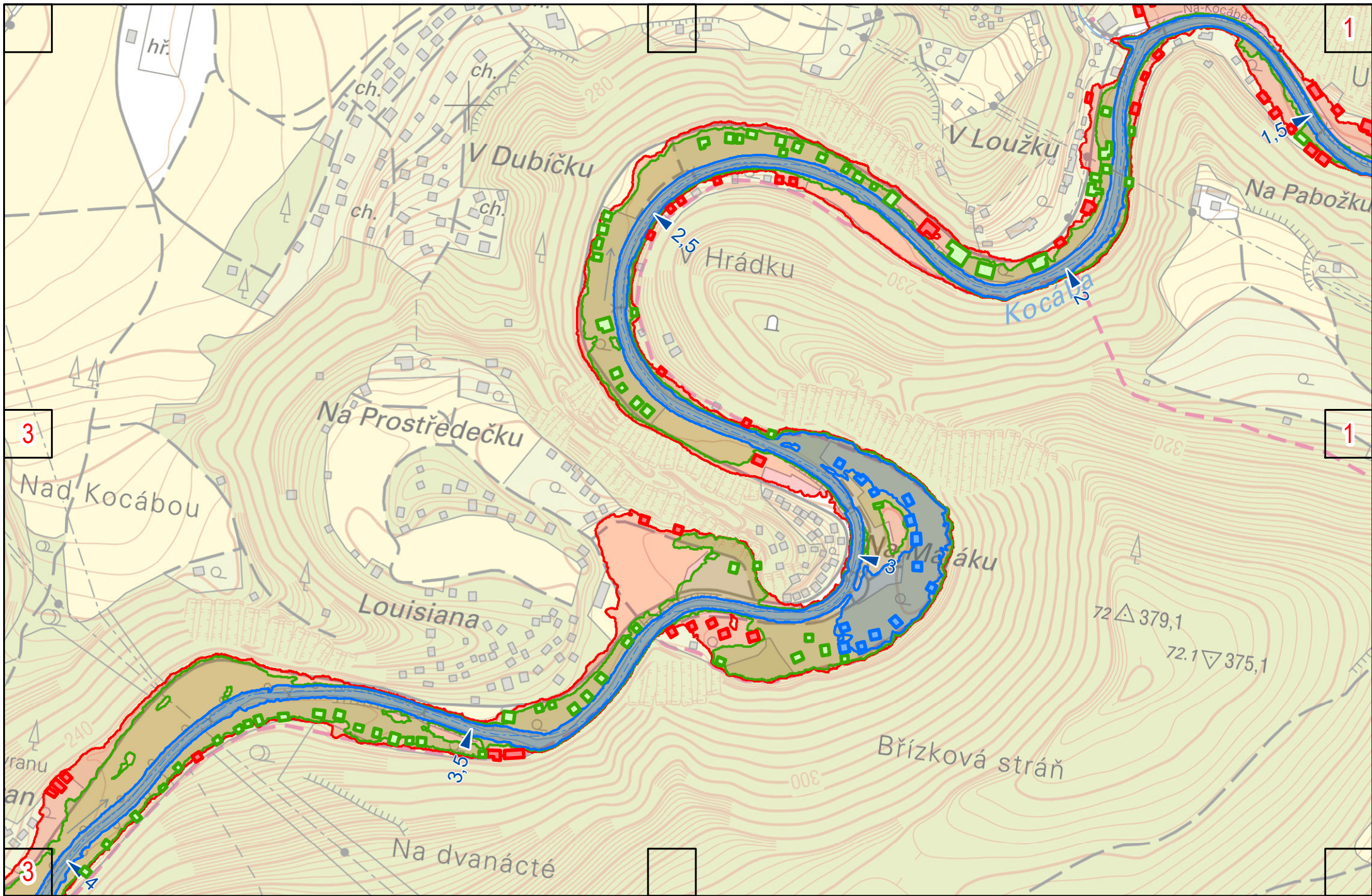


Klad mapových listů



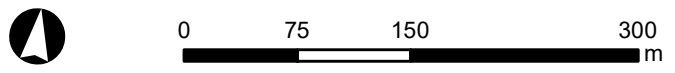
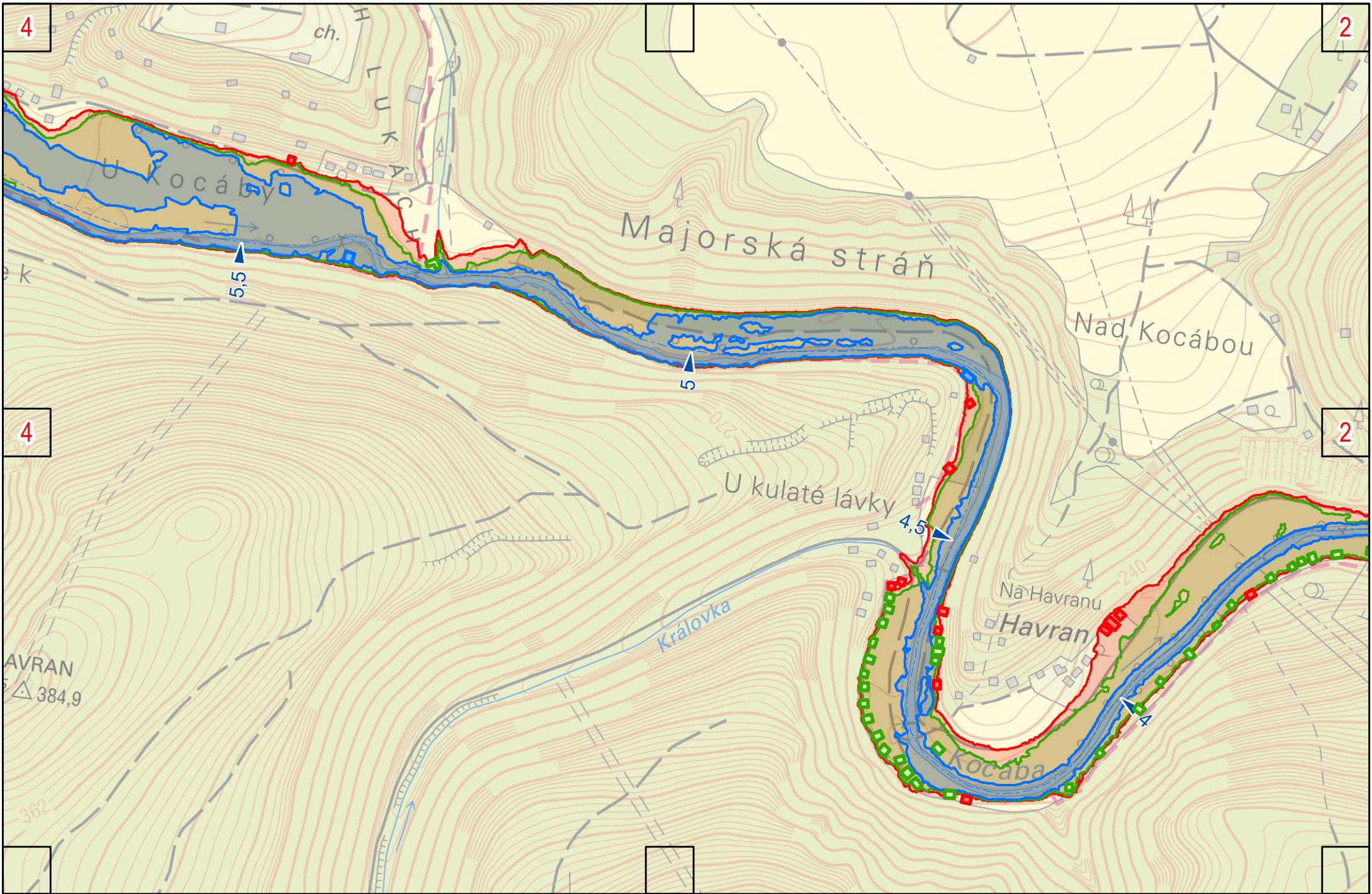
Kocába

1



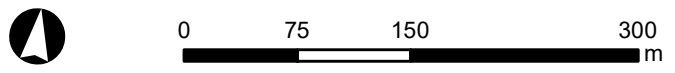
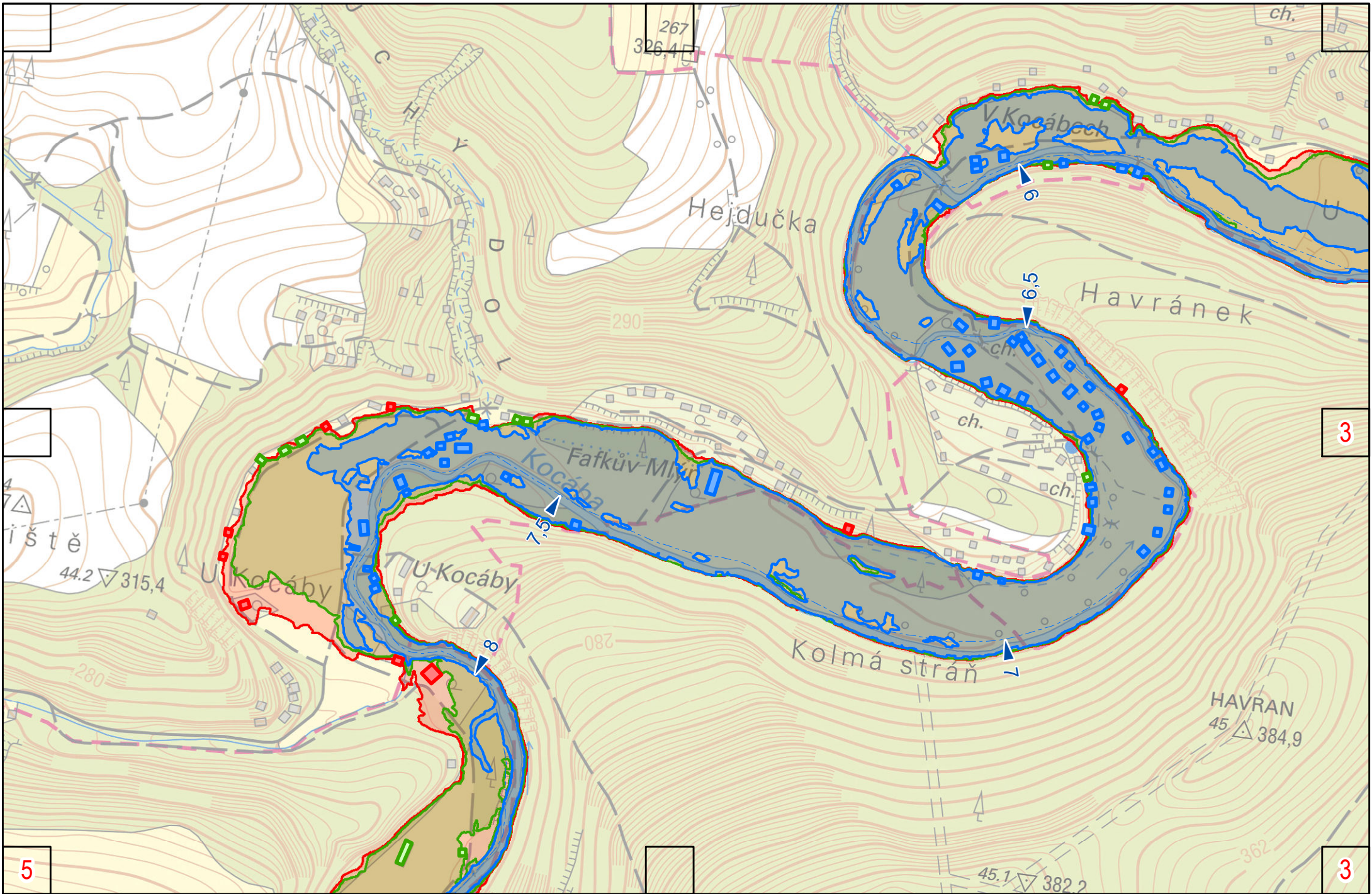
Kocába

2



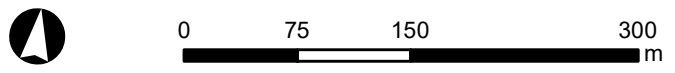
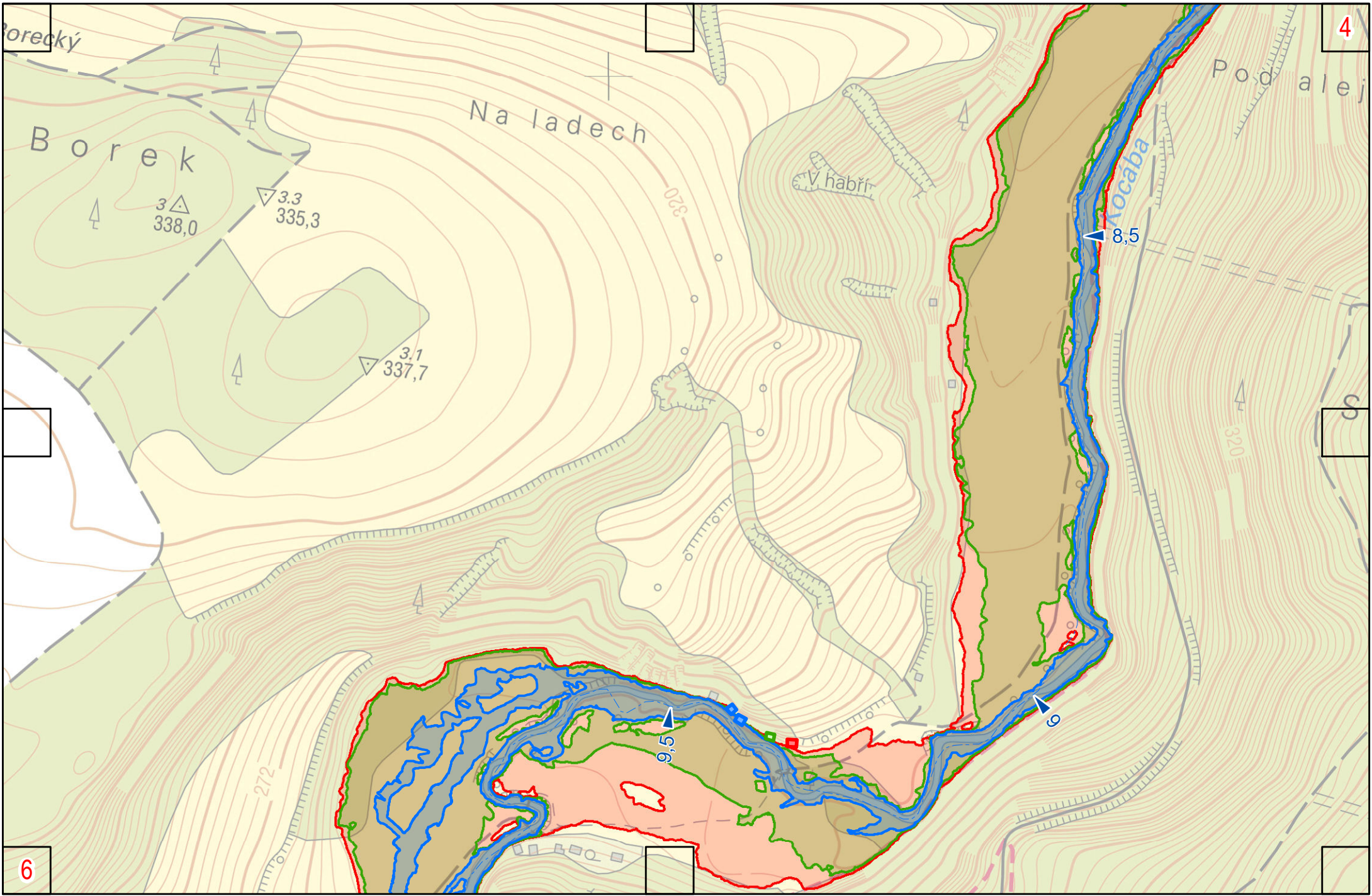
Kocába

3



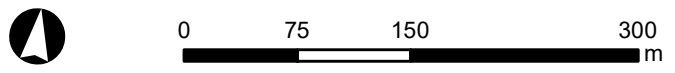
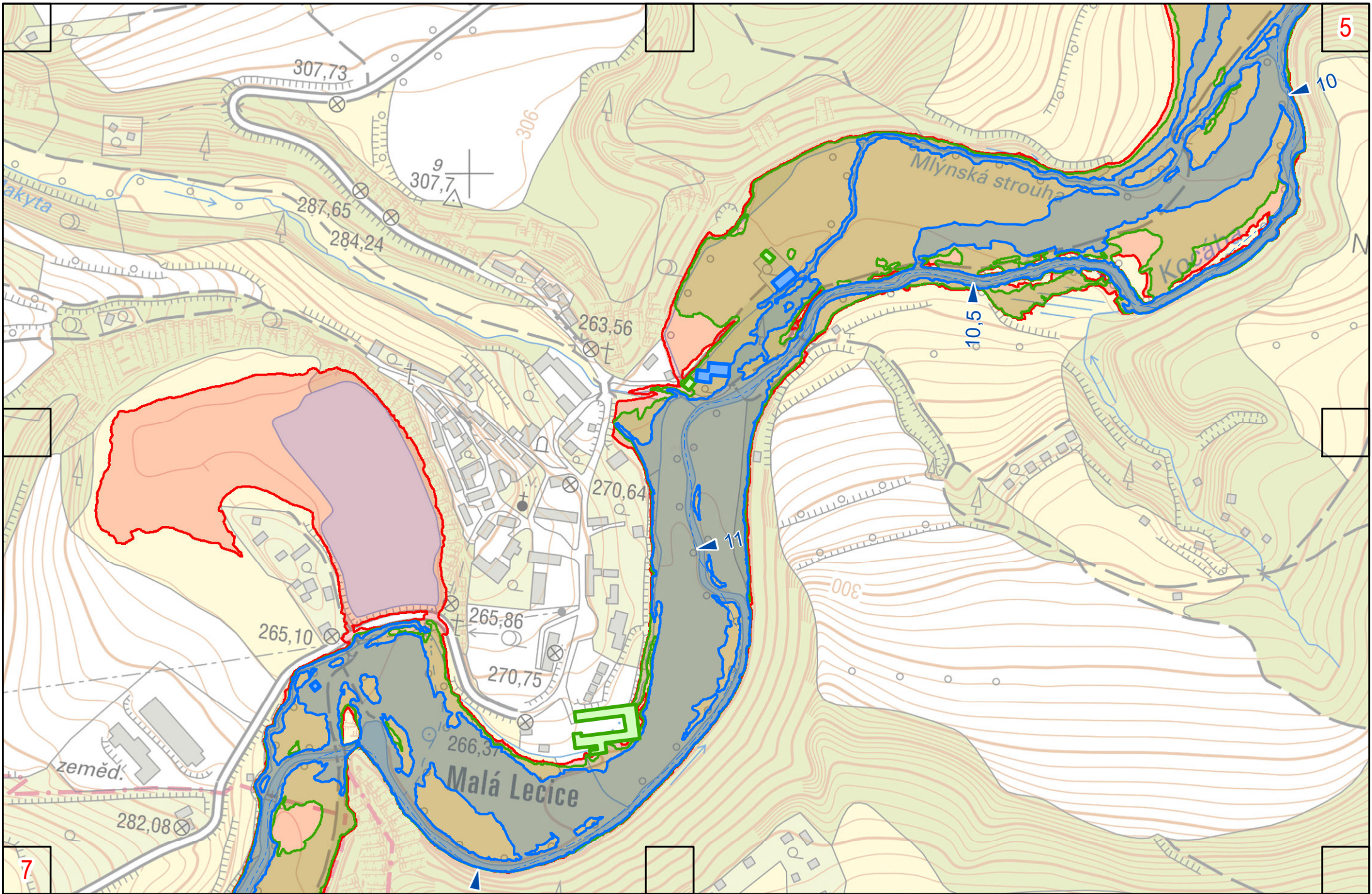
Kocába

4



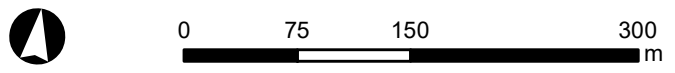
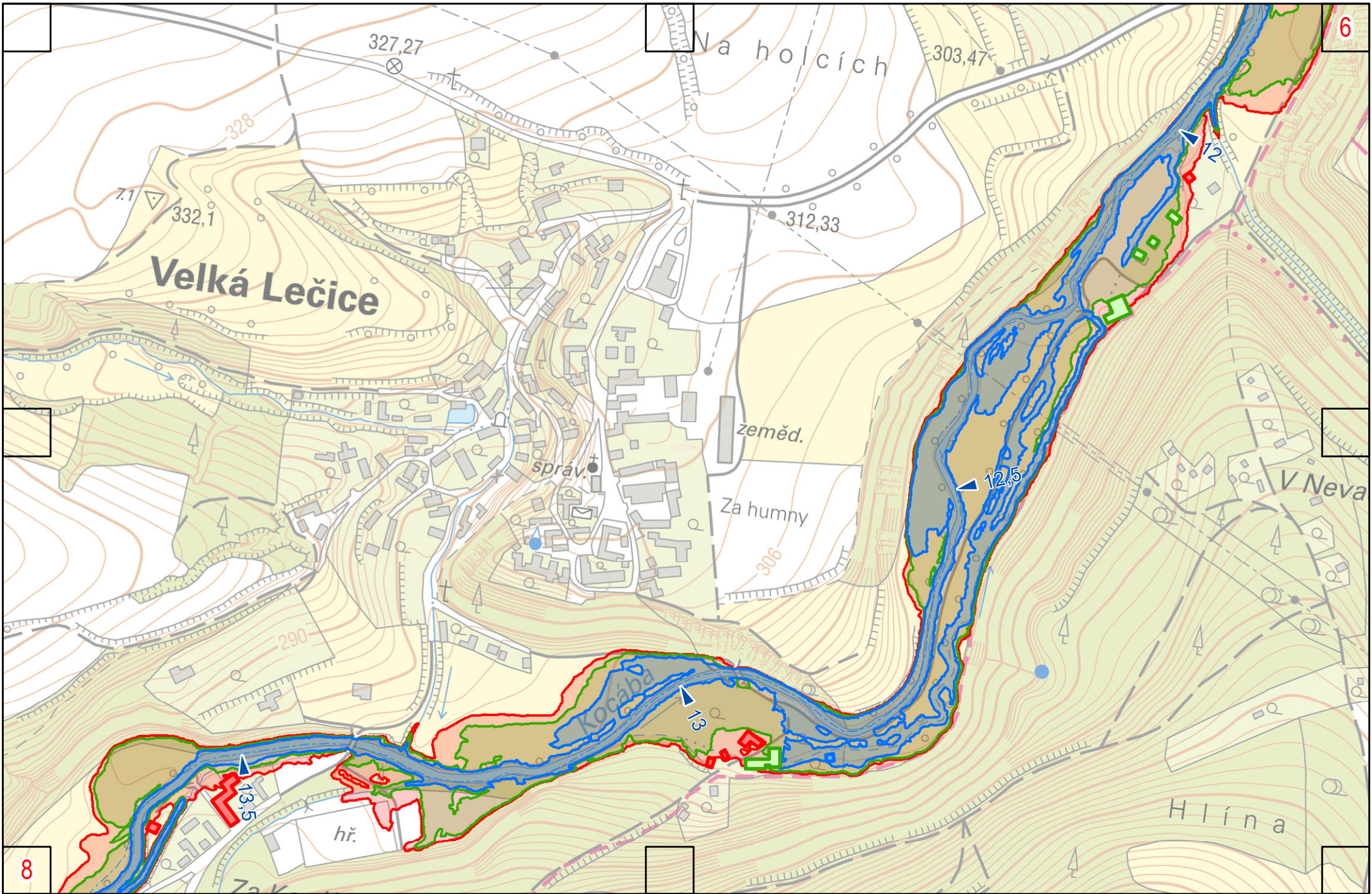
Kocába

5



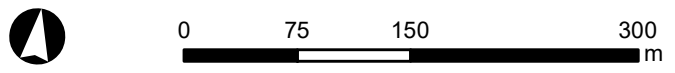
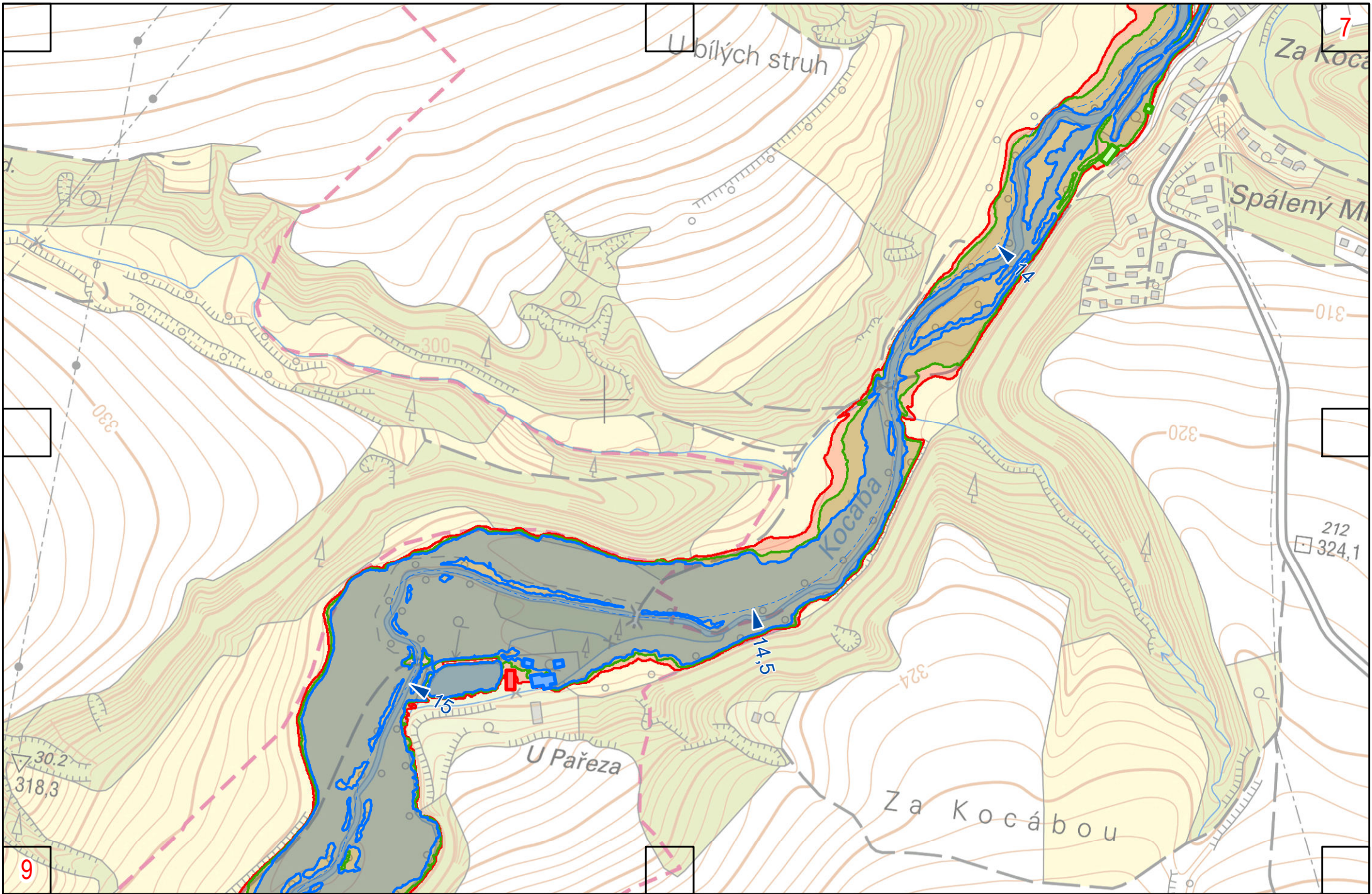
Kocába

6

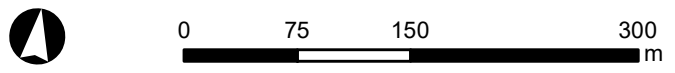
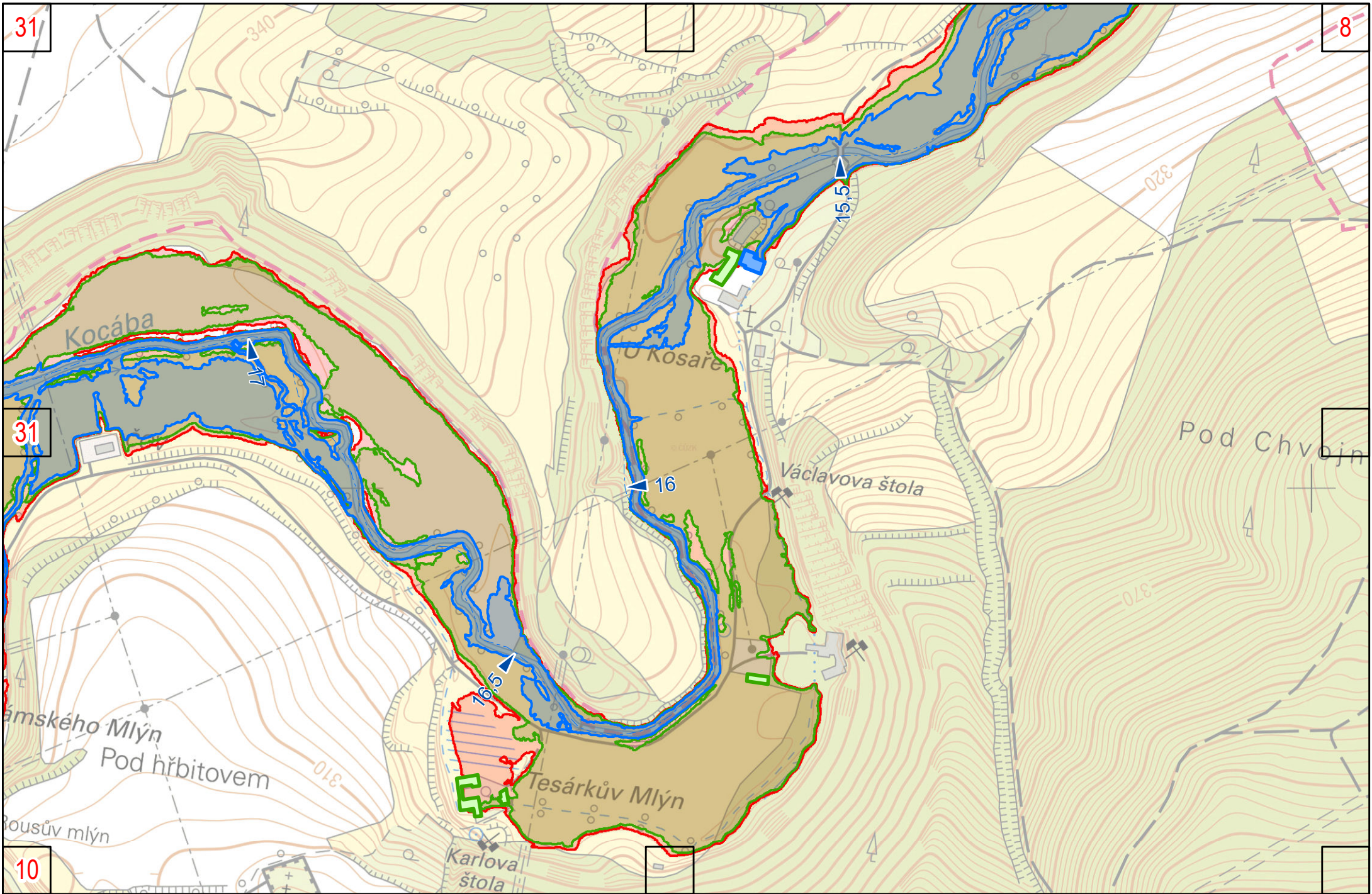


Kocába

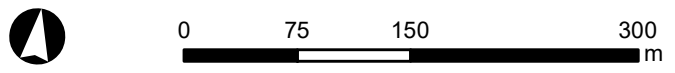
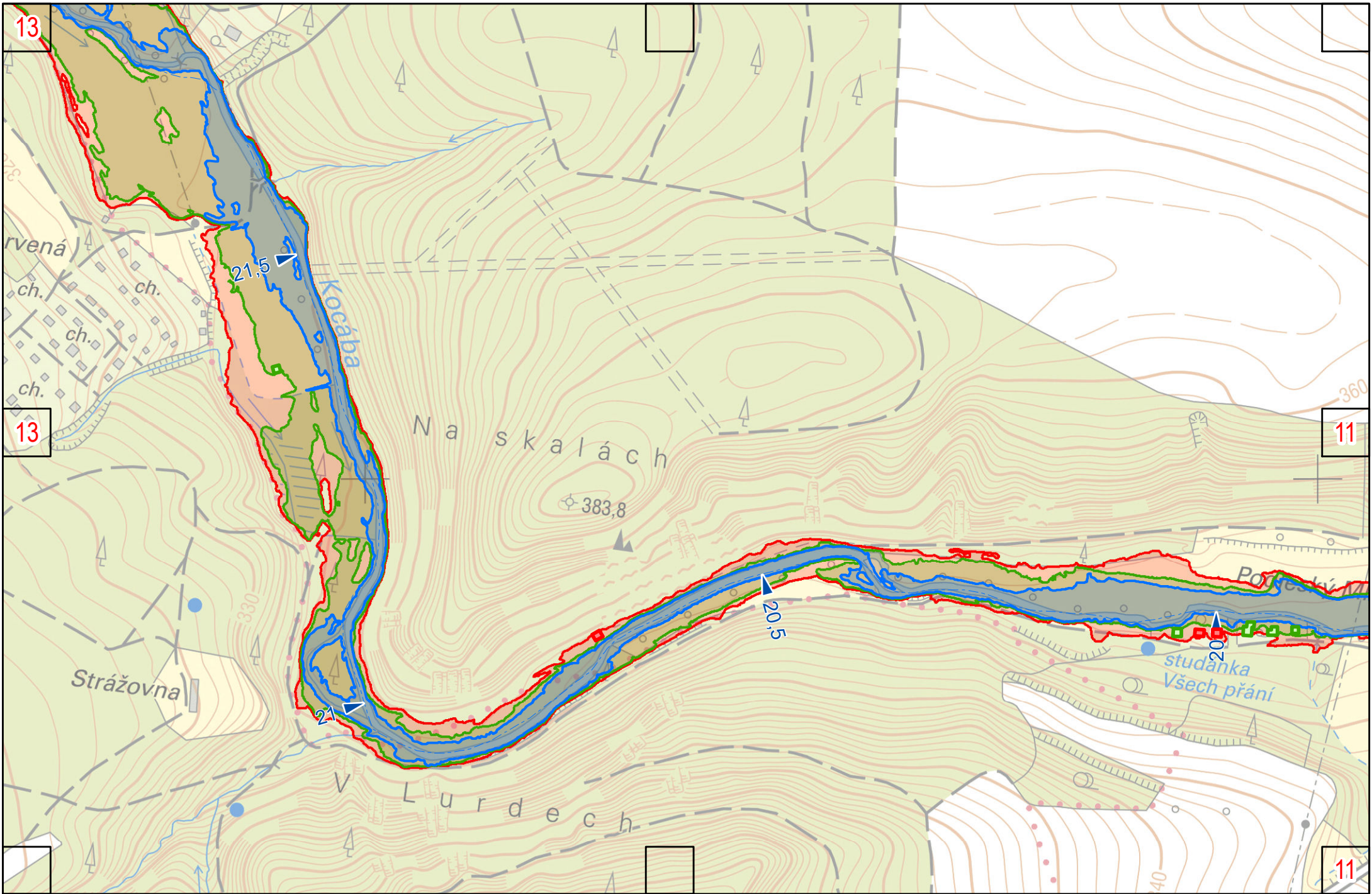
7



Kocába

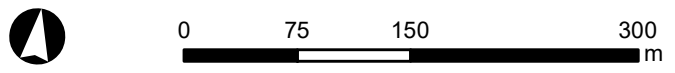
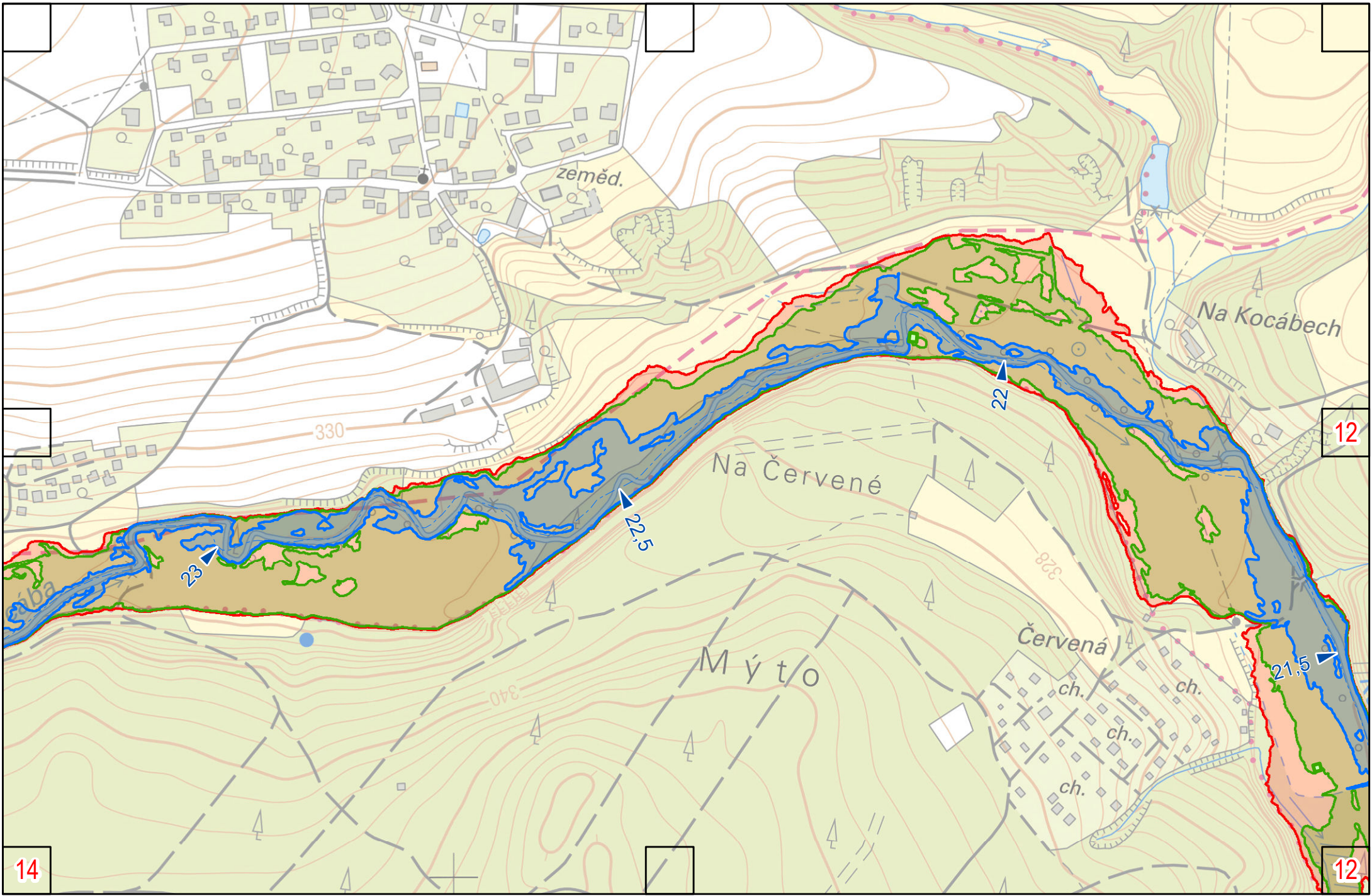


Kocába



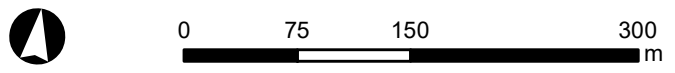
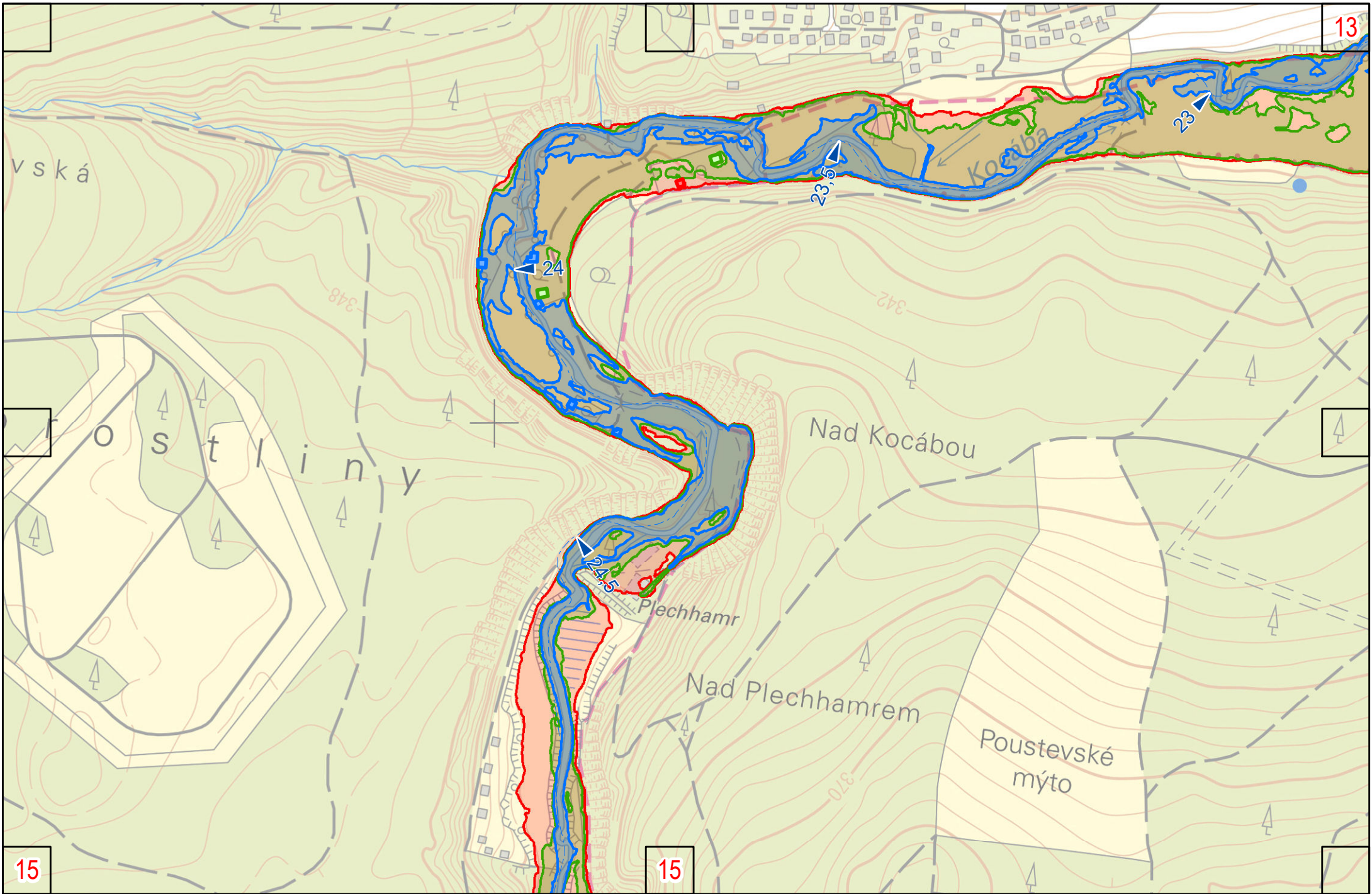
Kocába

12

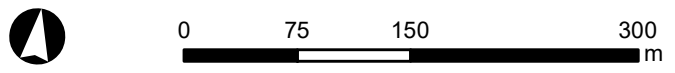
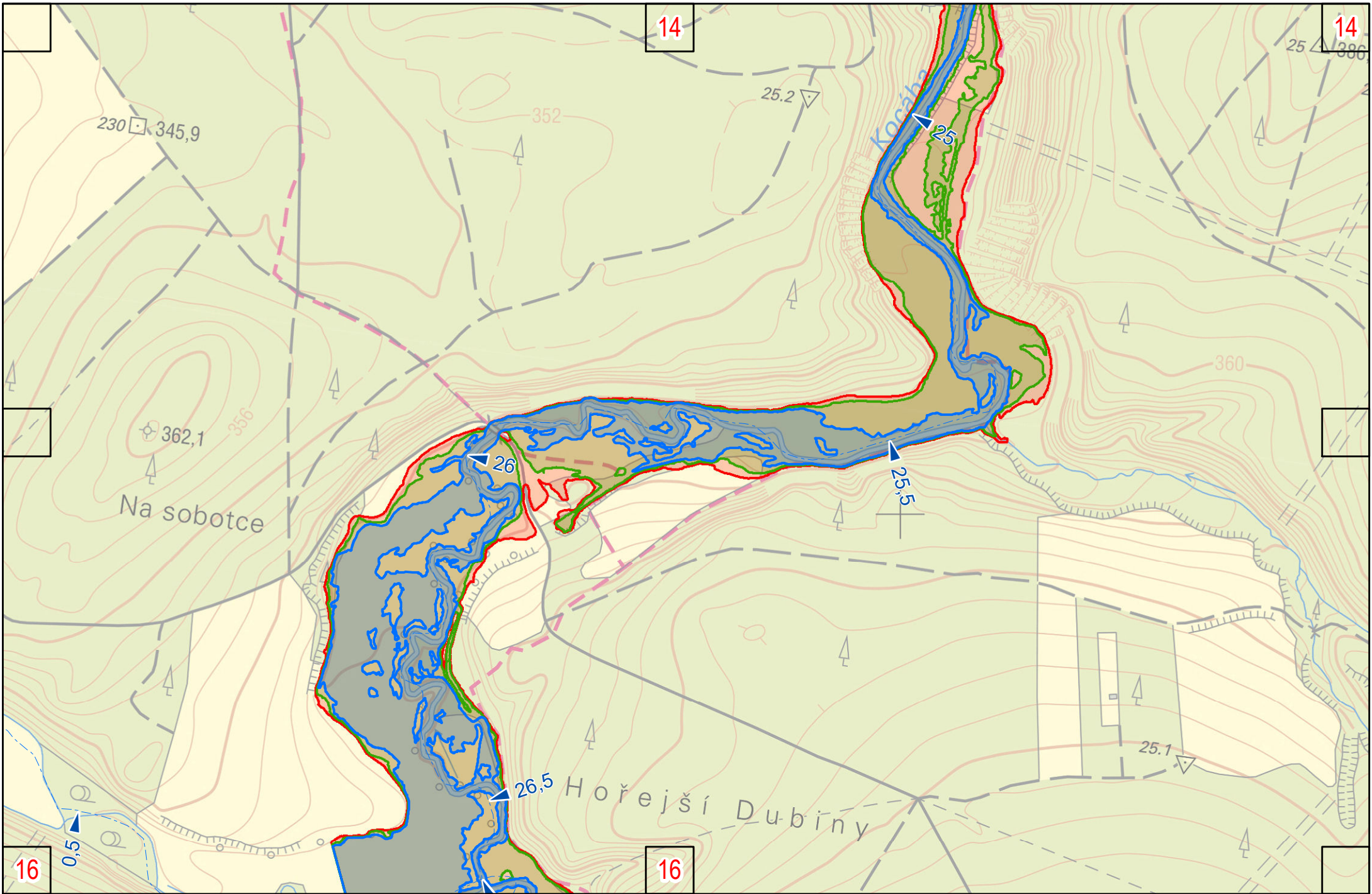


Kocába

13

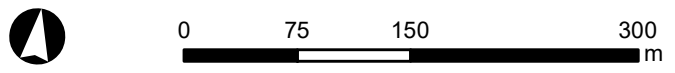
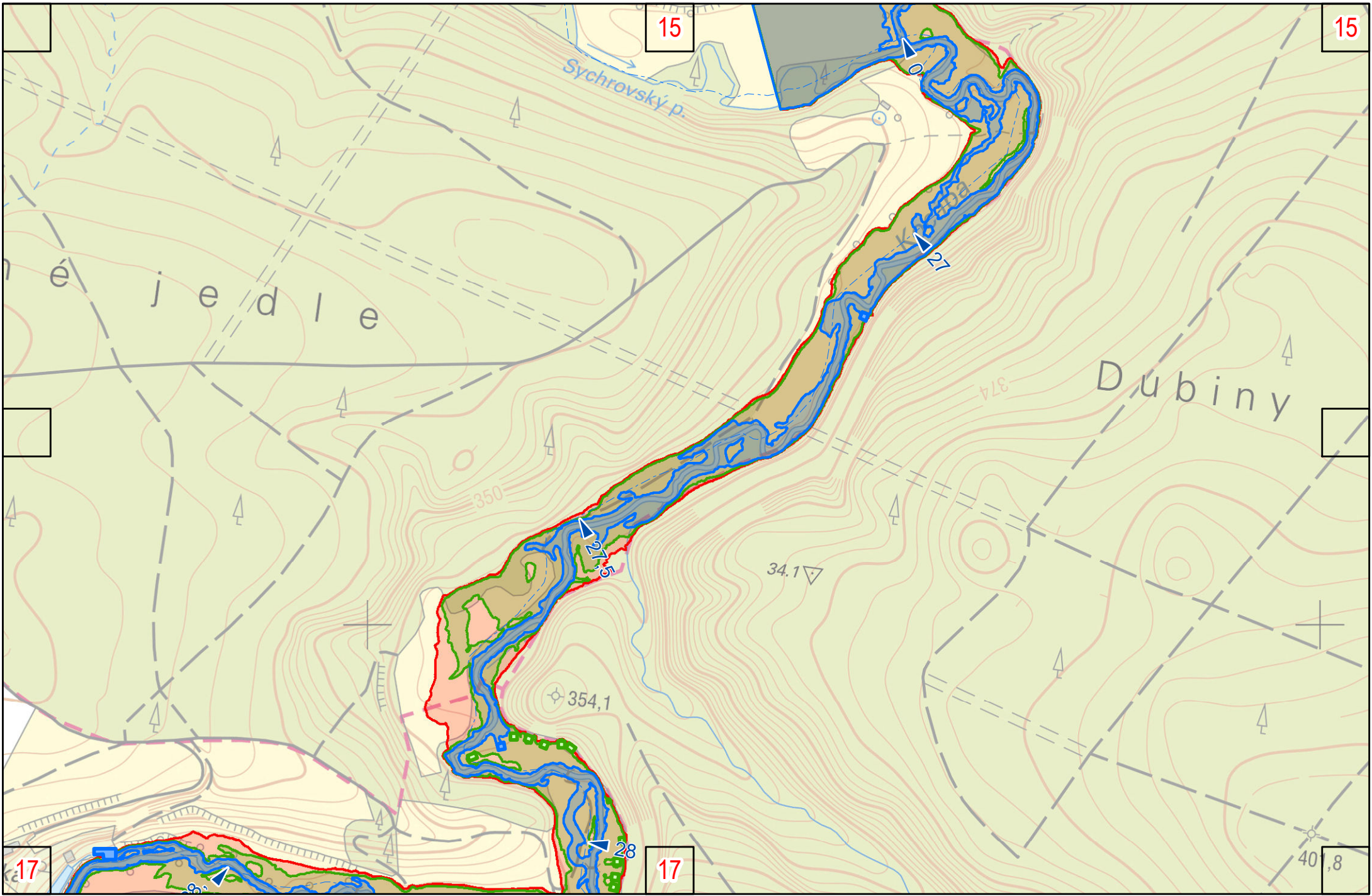


Kocába



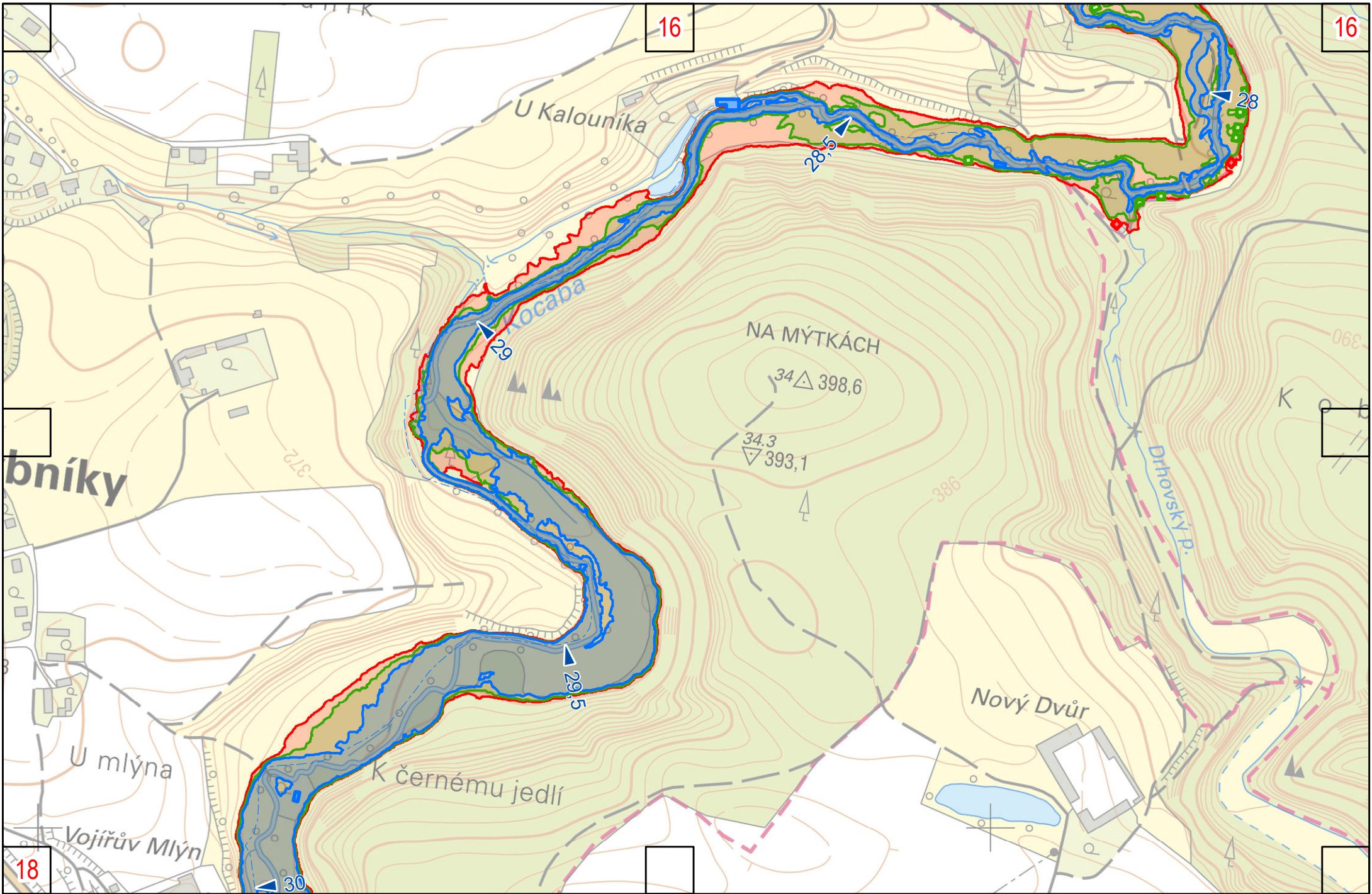
Kocába

15




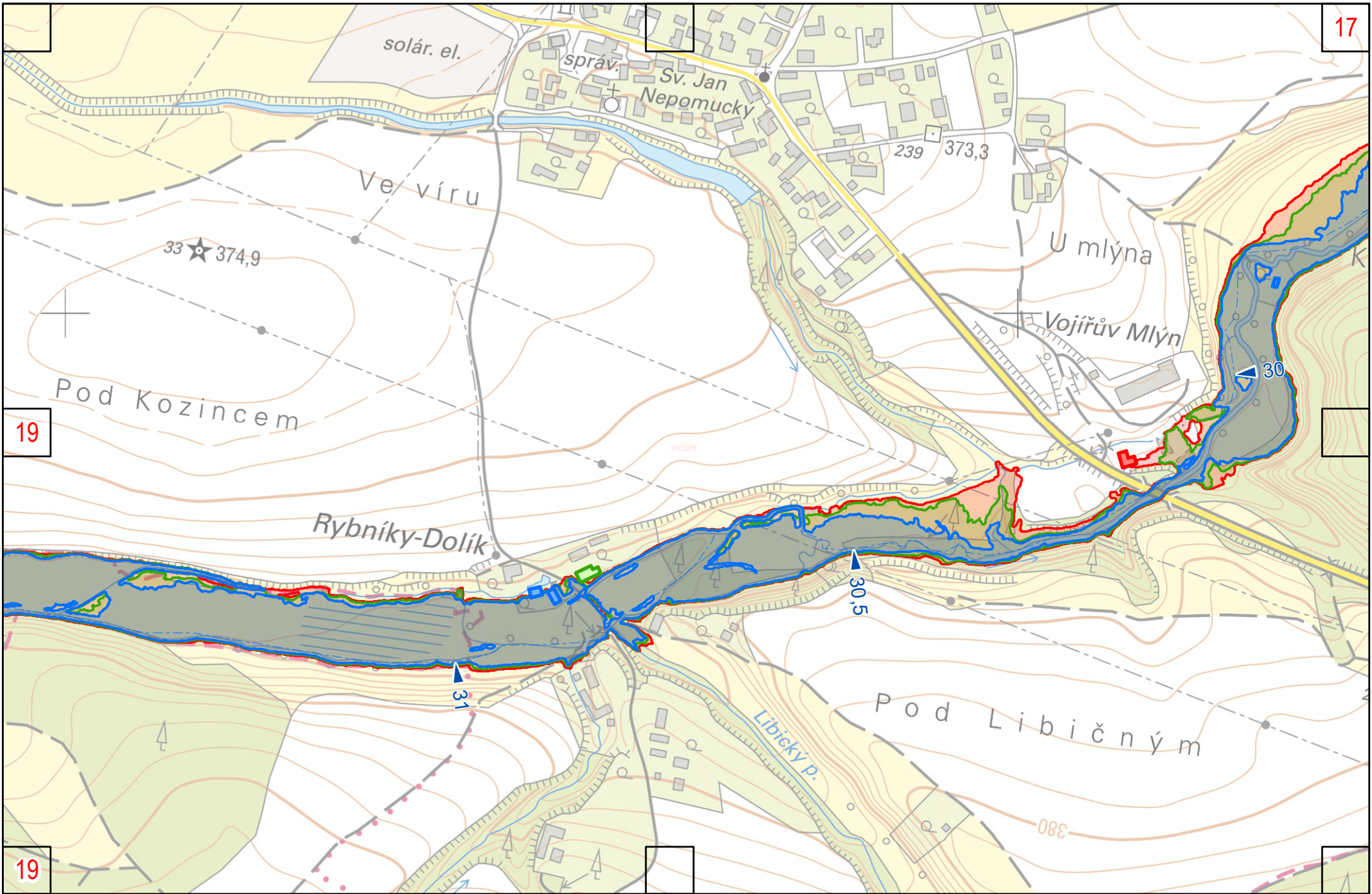
Kocába

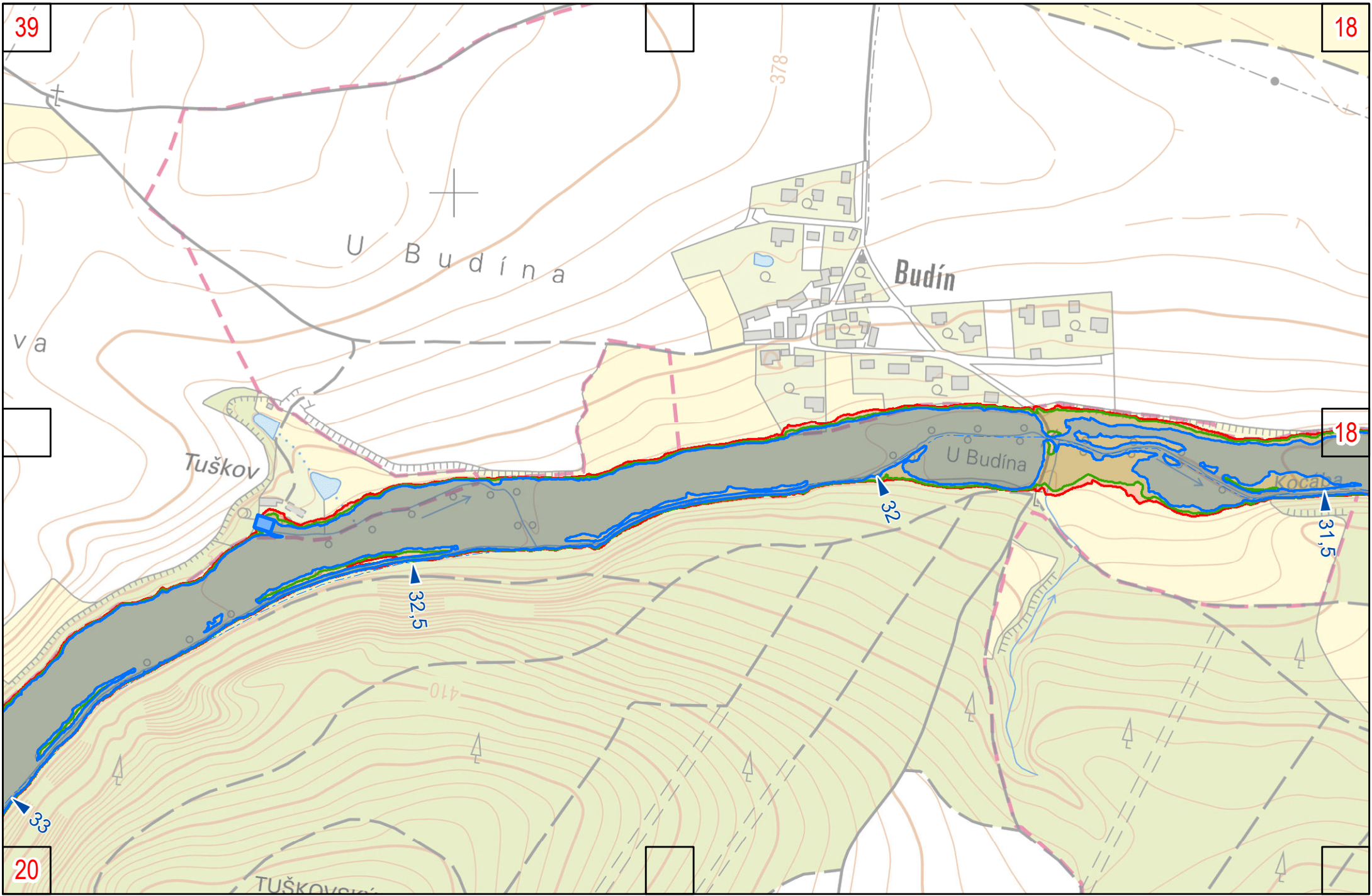
16

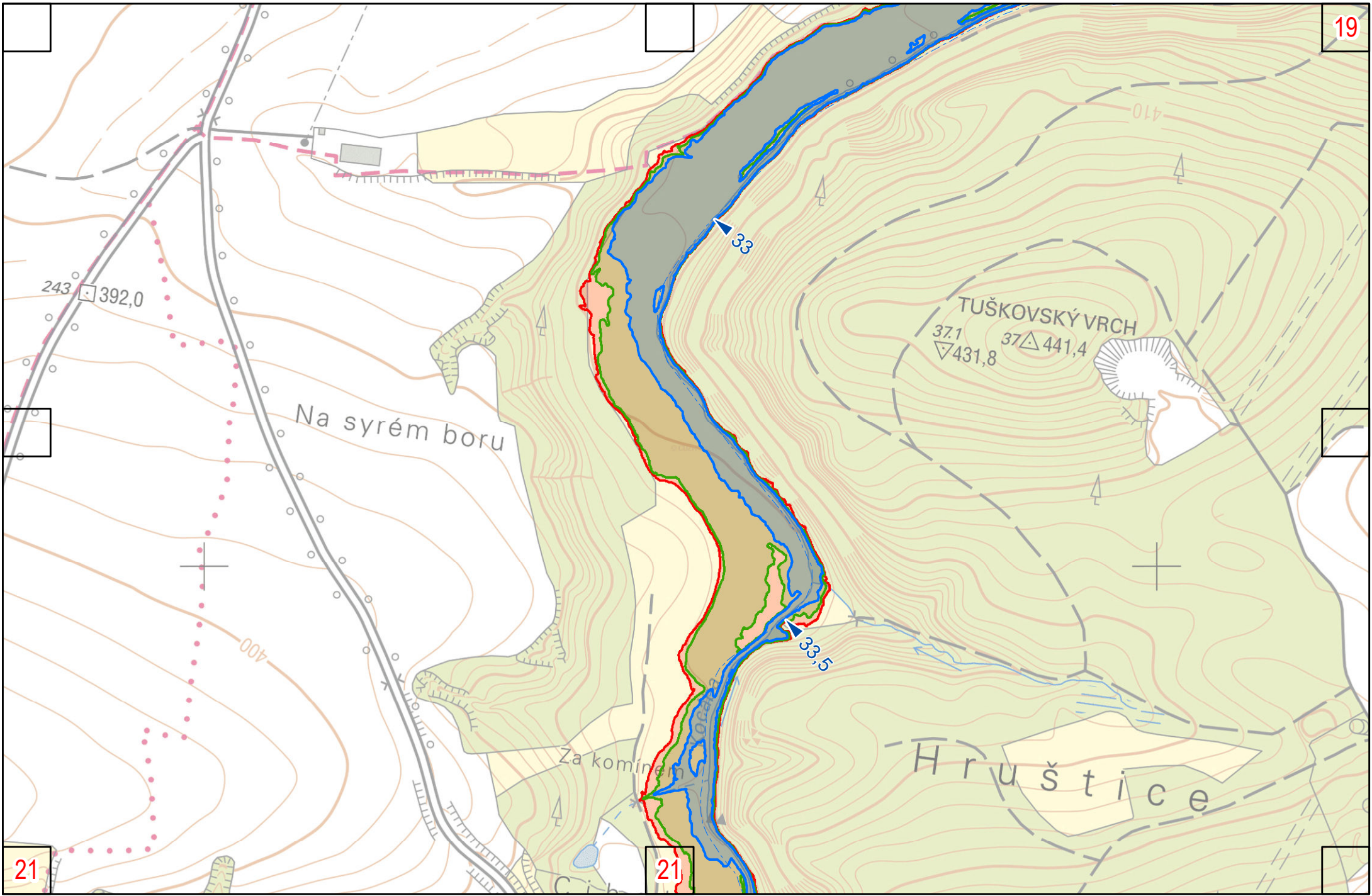


Kocába

17





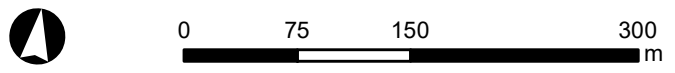


19

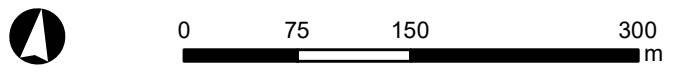
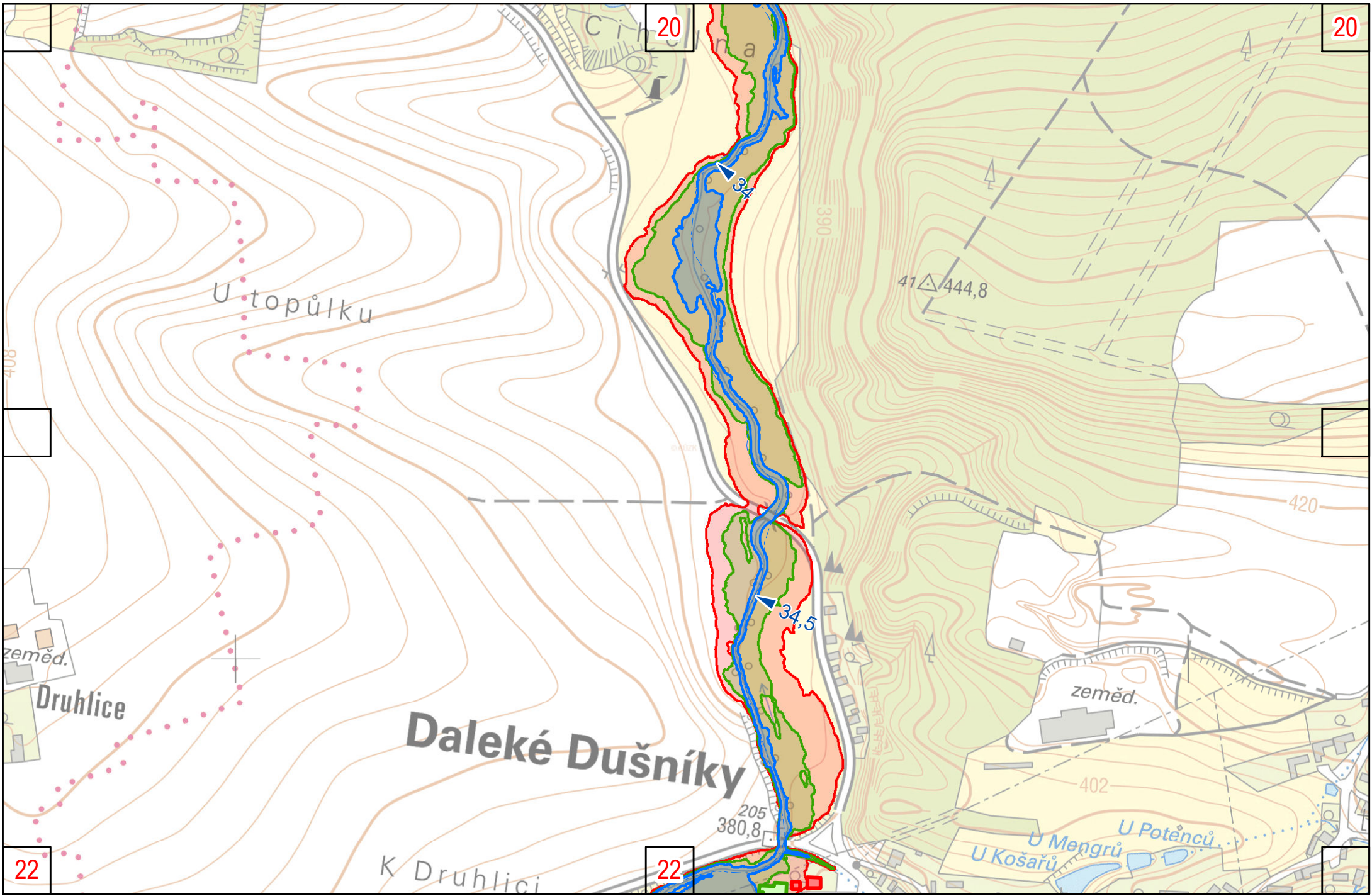
21

21

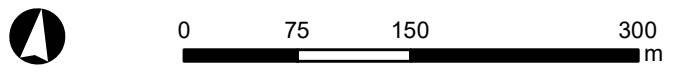
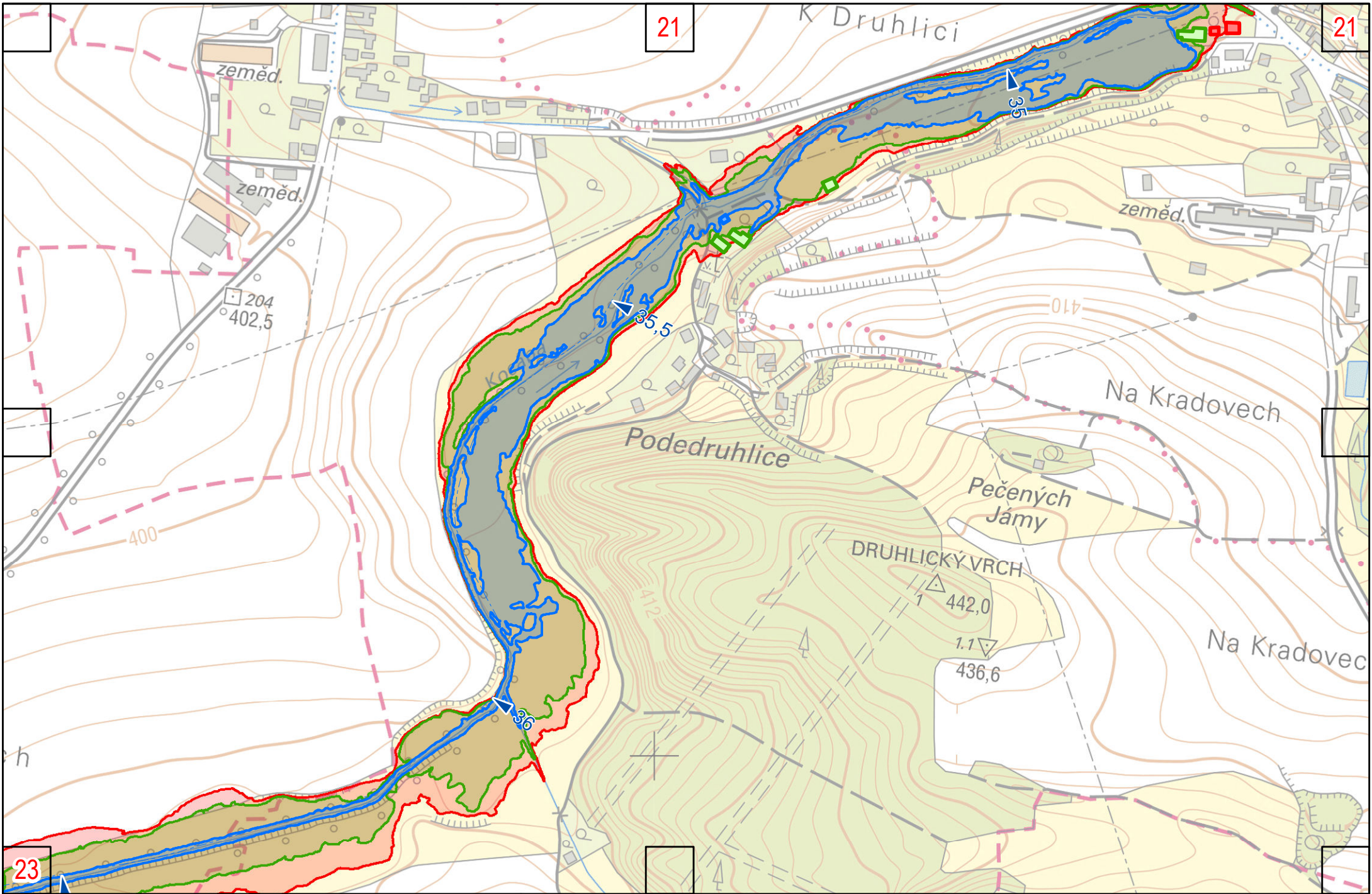
20



Kocába

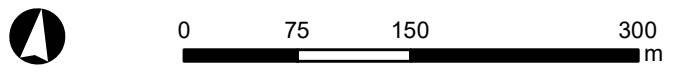
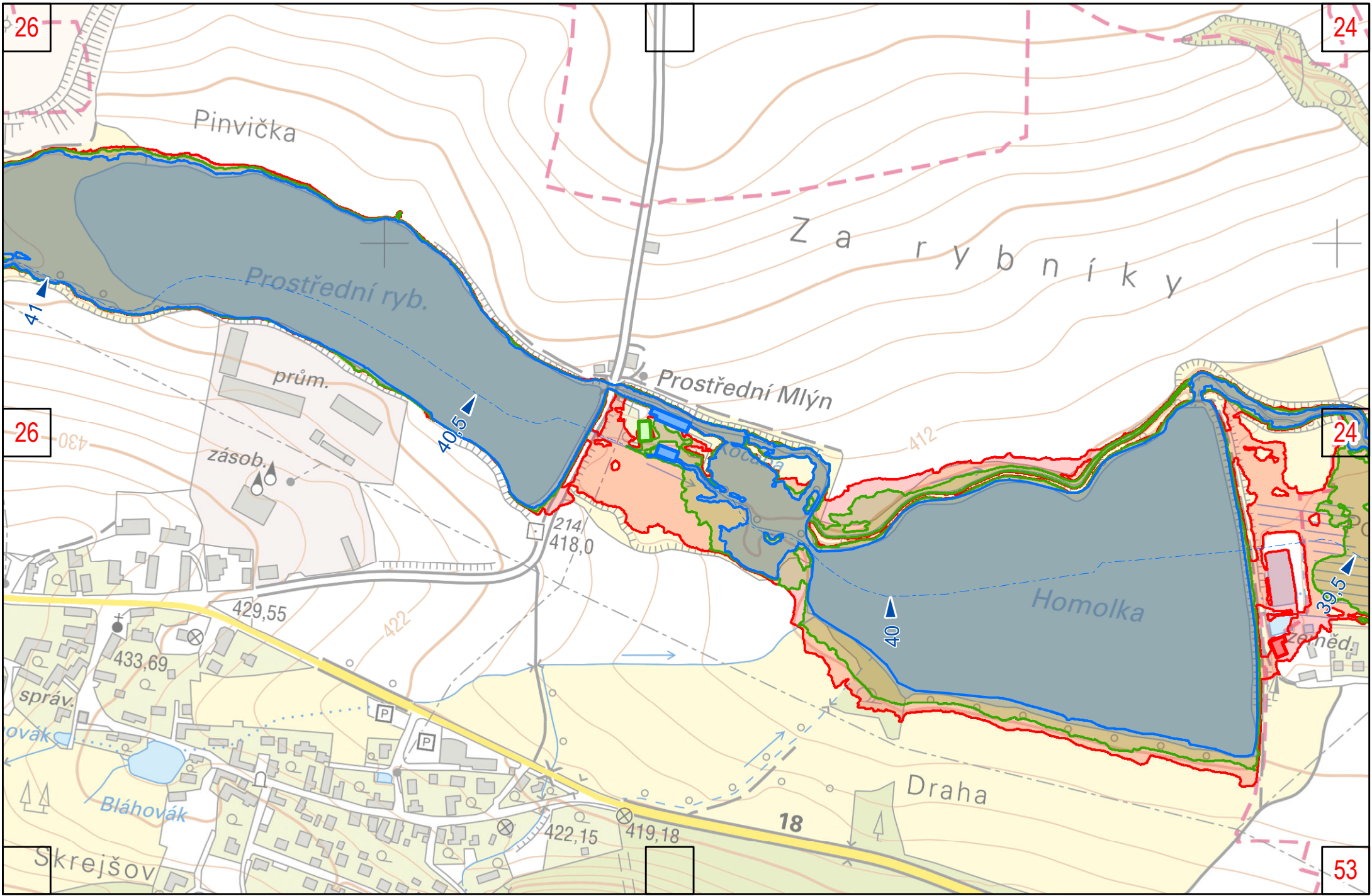


Kocába



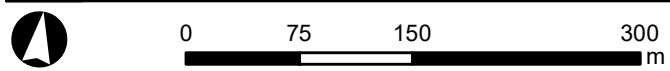
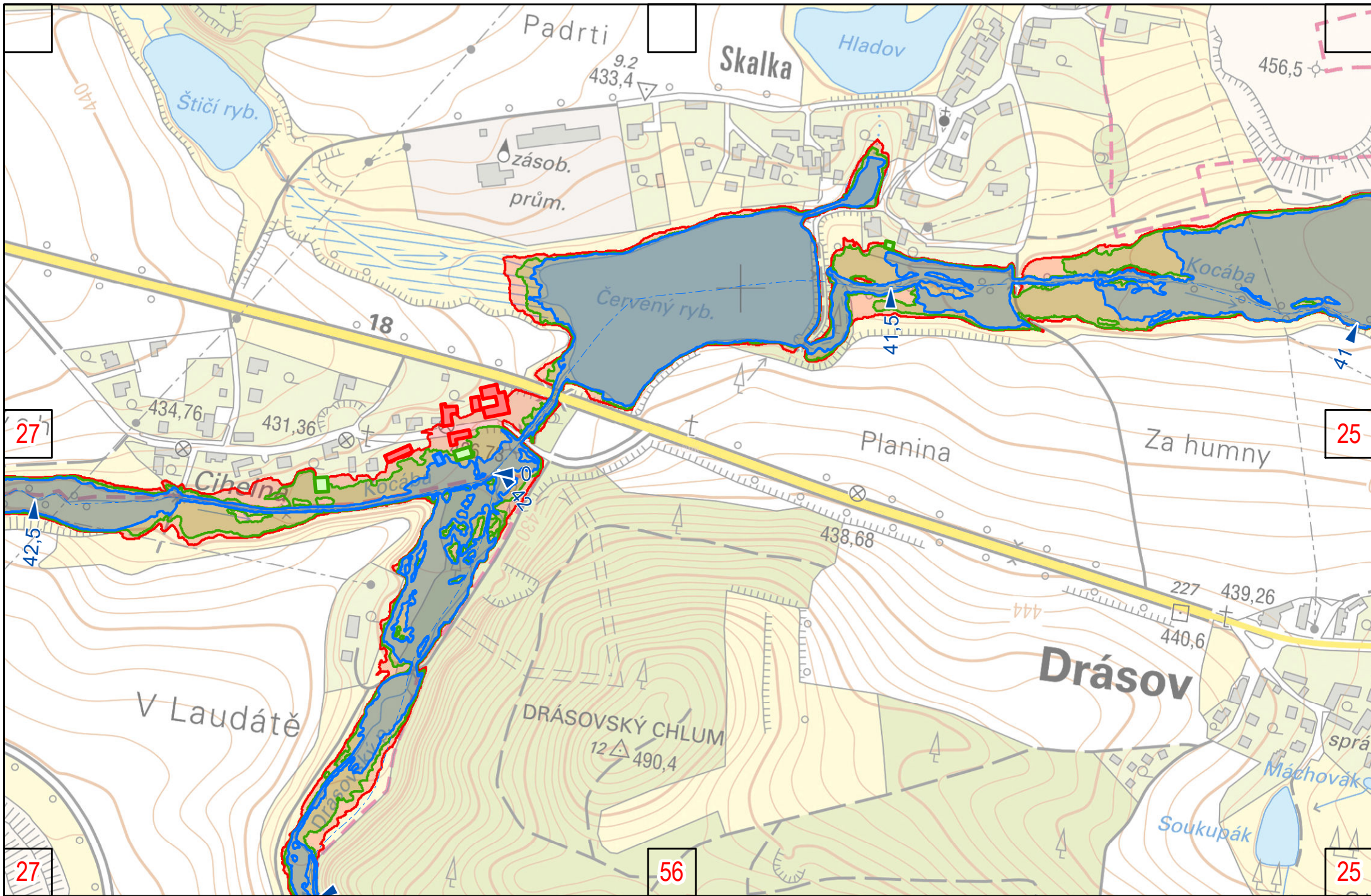
Kocába

22



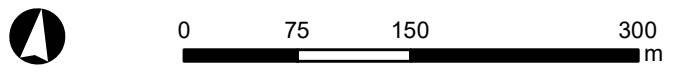
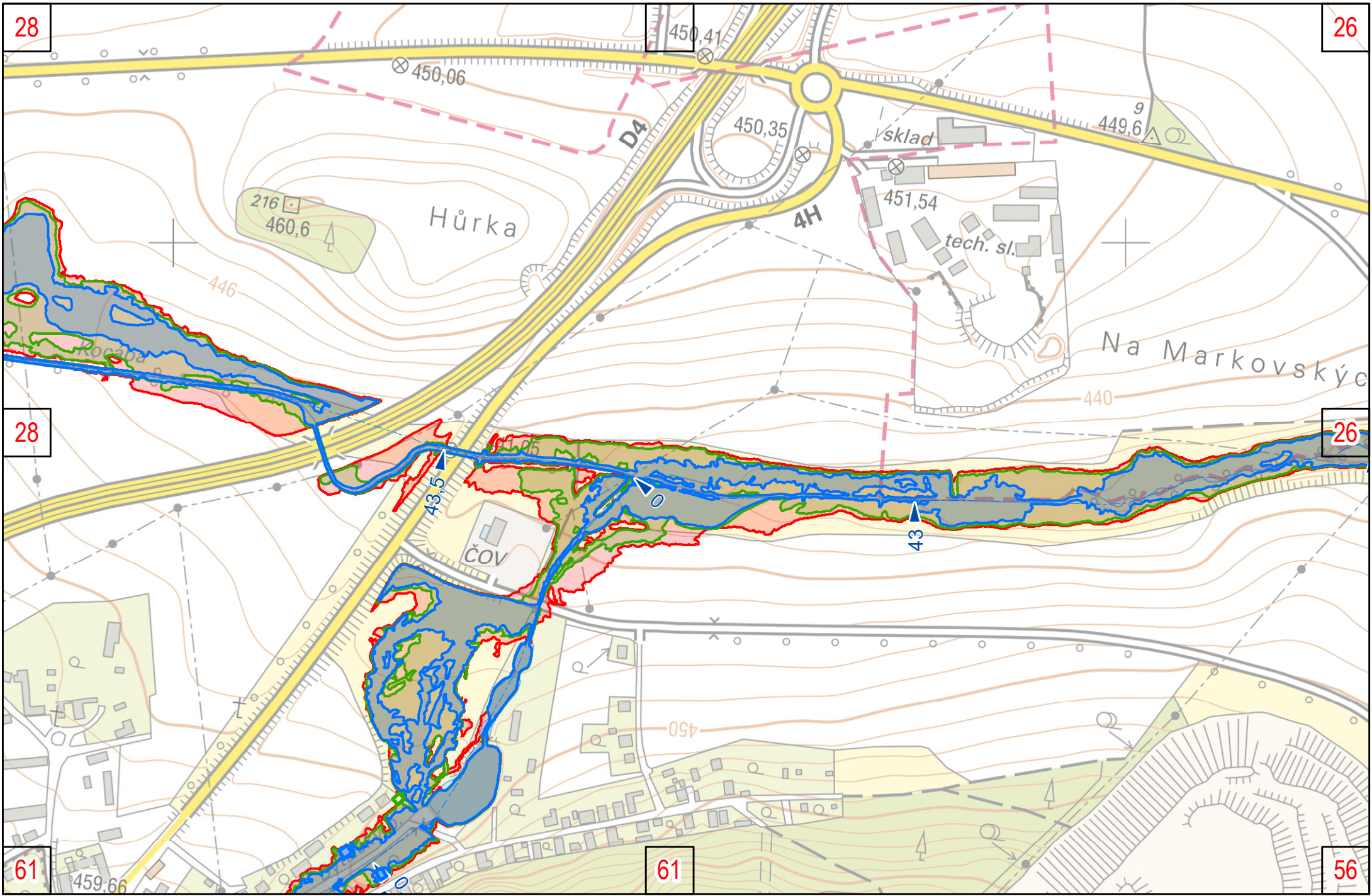
Kocába

25



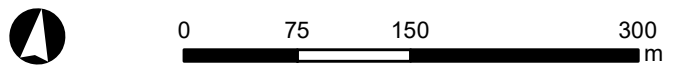
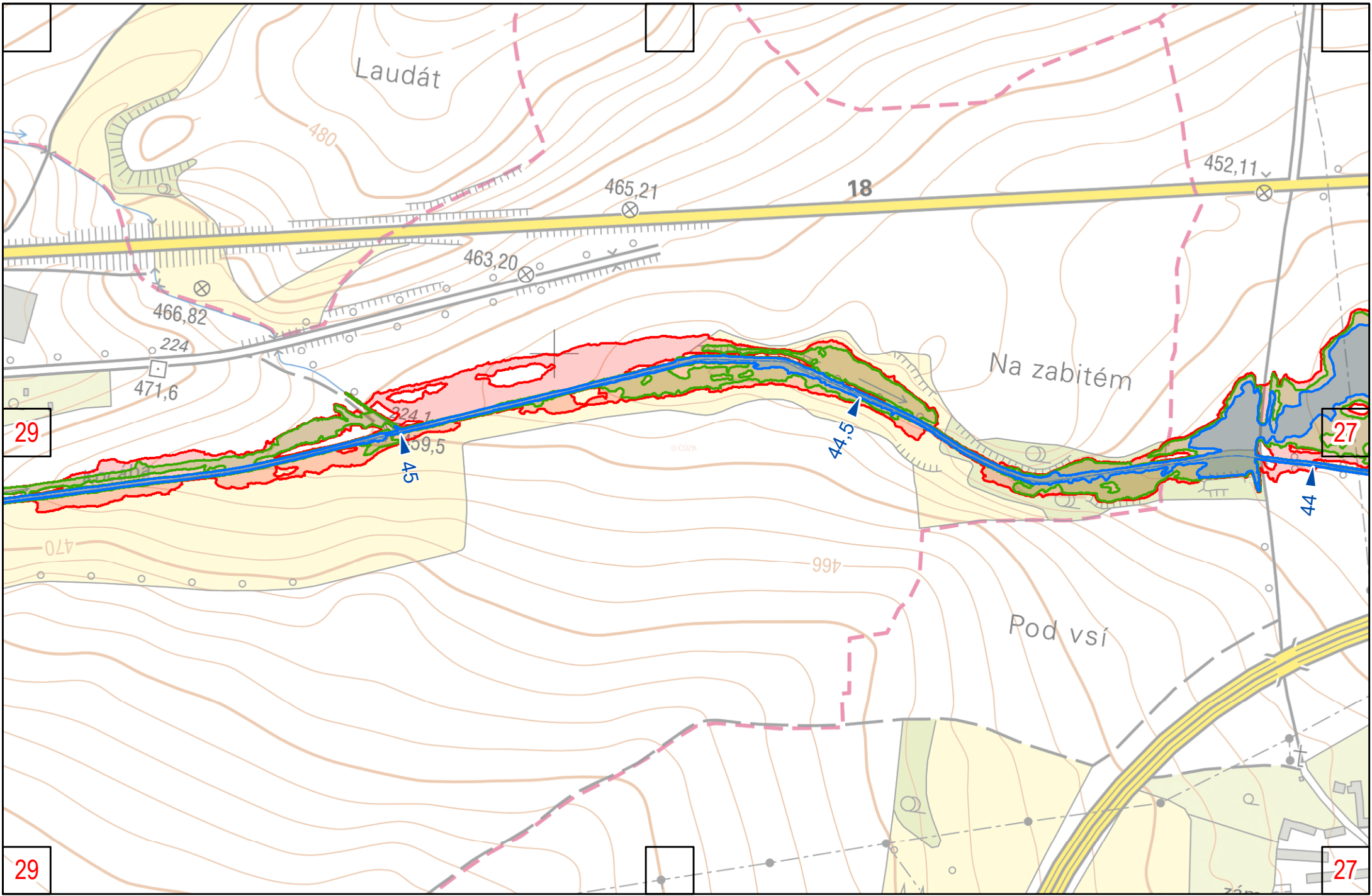
Kocába

26



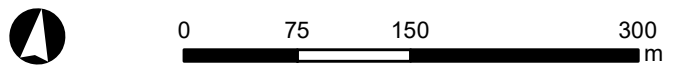
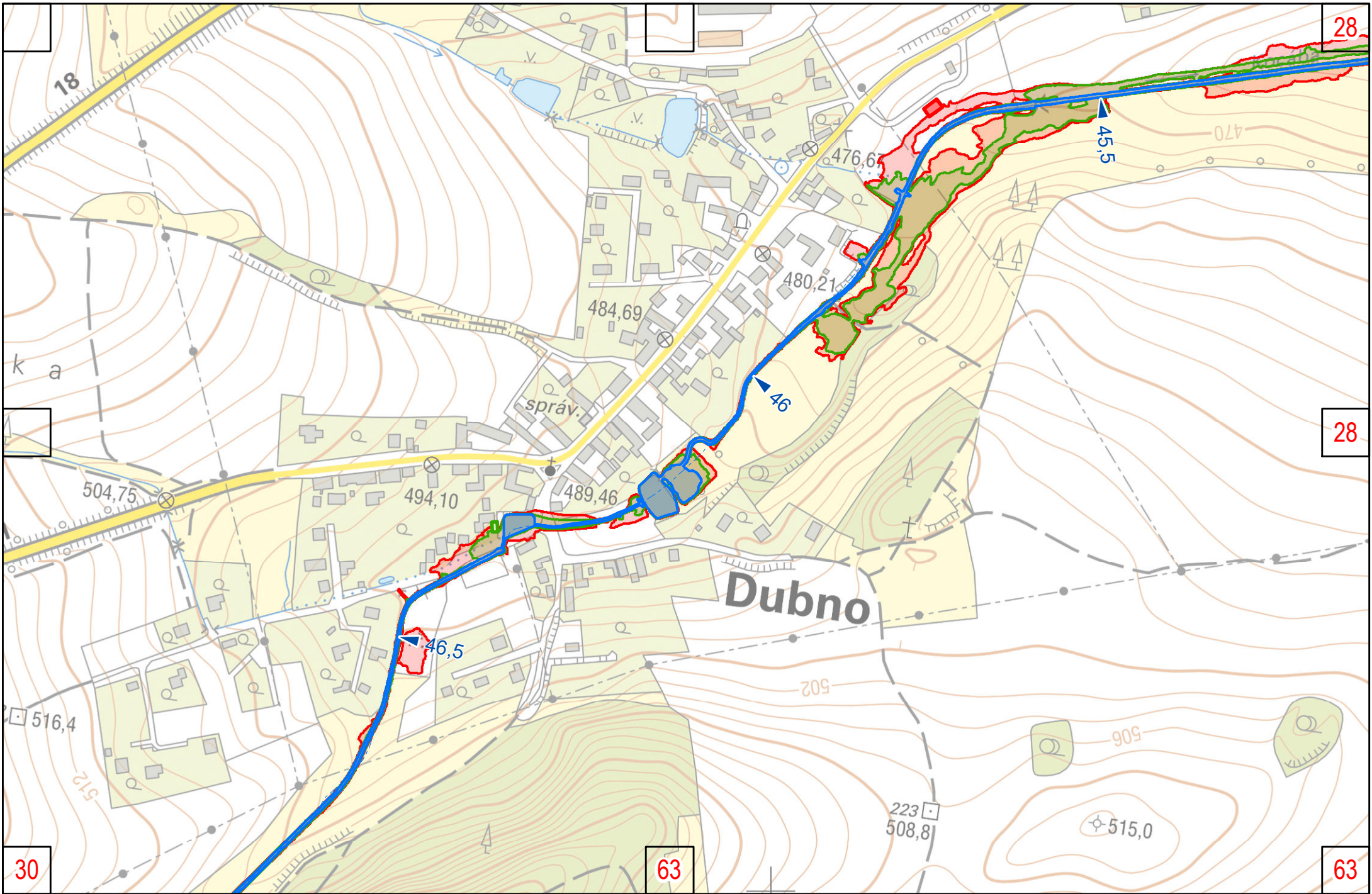
Kocába

27



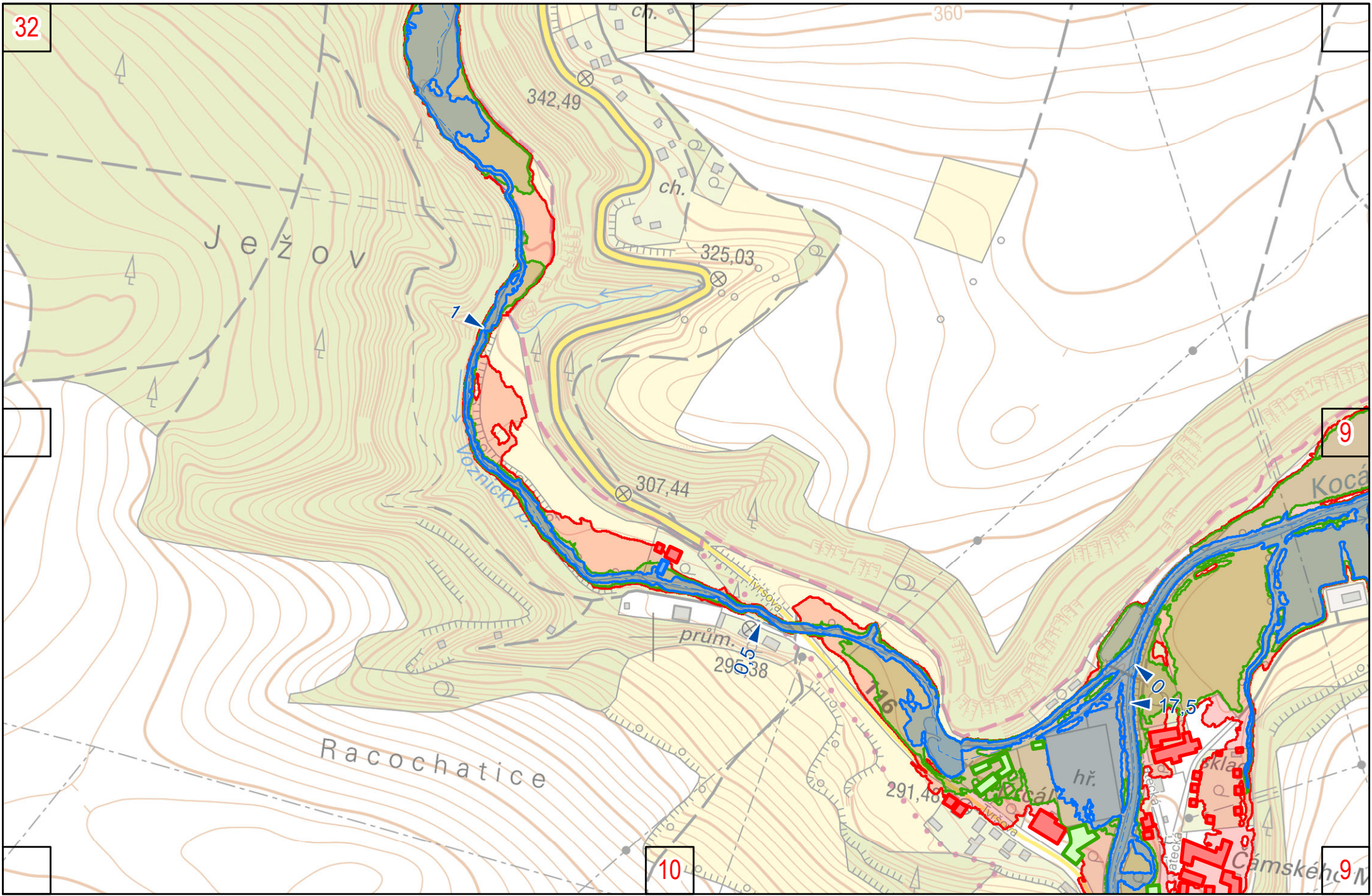
Kocába

28



Kocába

29



32

360

342,49

ch.

ch.

325,03

Ježov

Voznický p.

307,44

9

Kocá

prům.

296,38

Racochatice

146

291,48

17,5

10

9

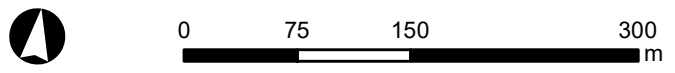
hř.

skla

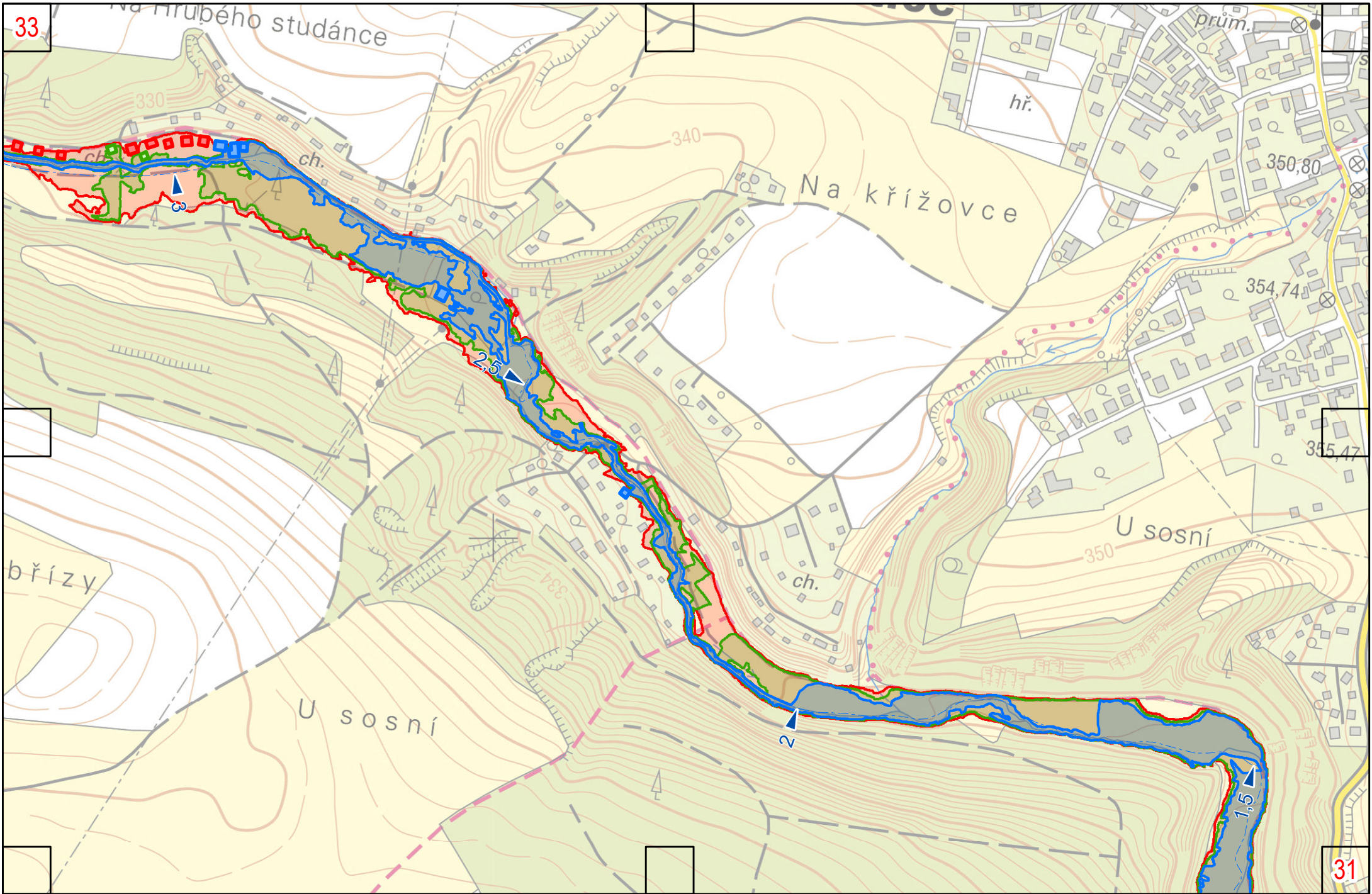
Čámské

9

31



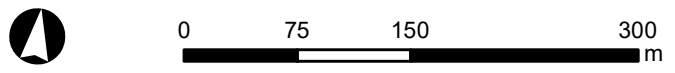
Voznický potok



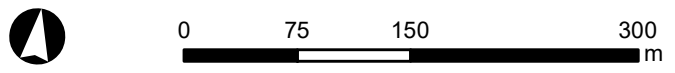
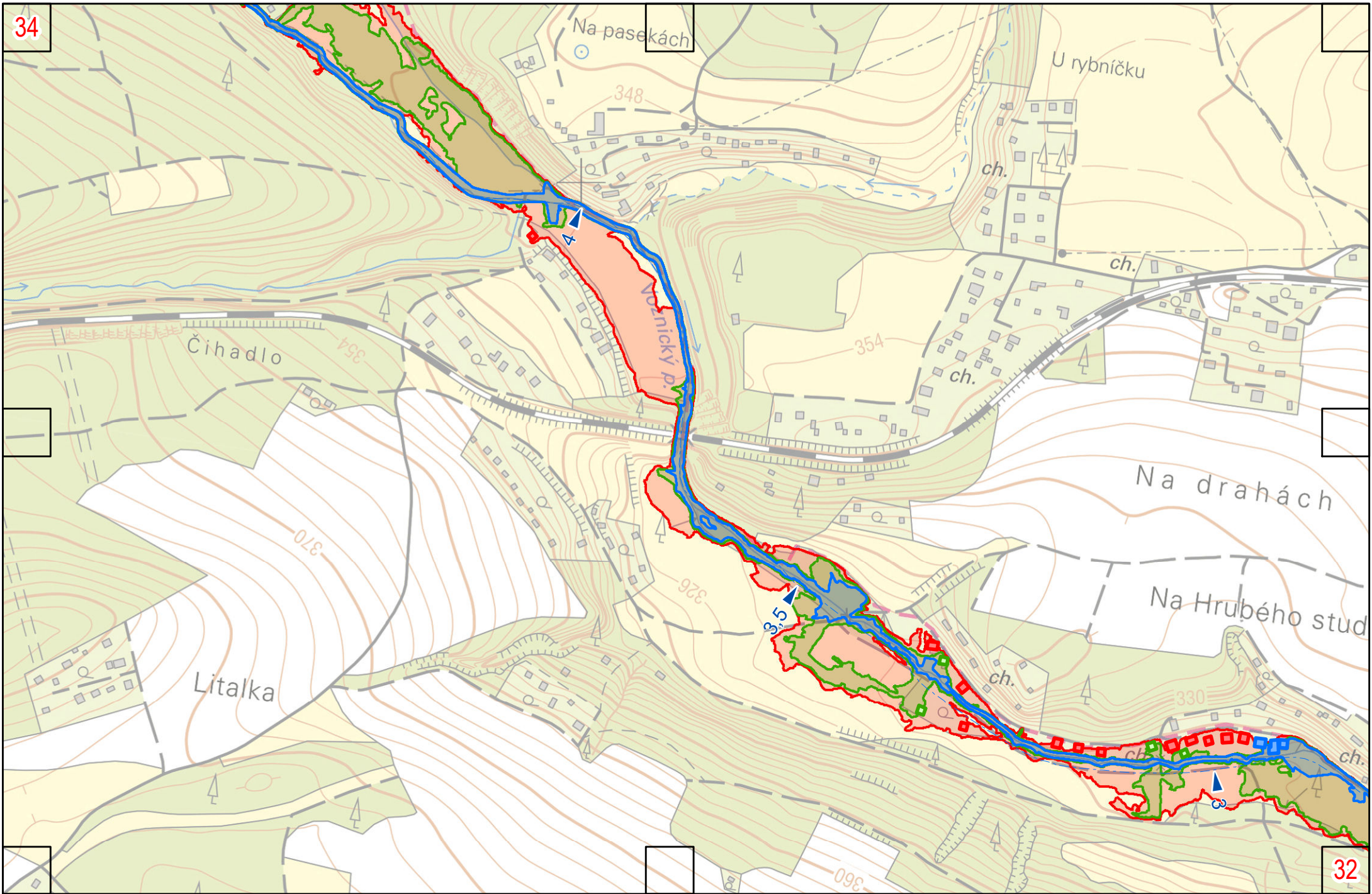
33

31

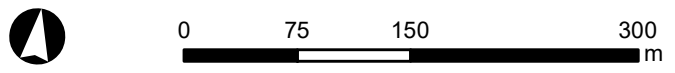
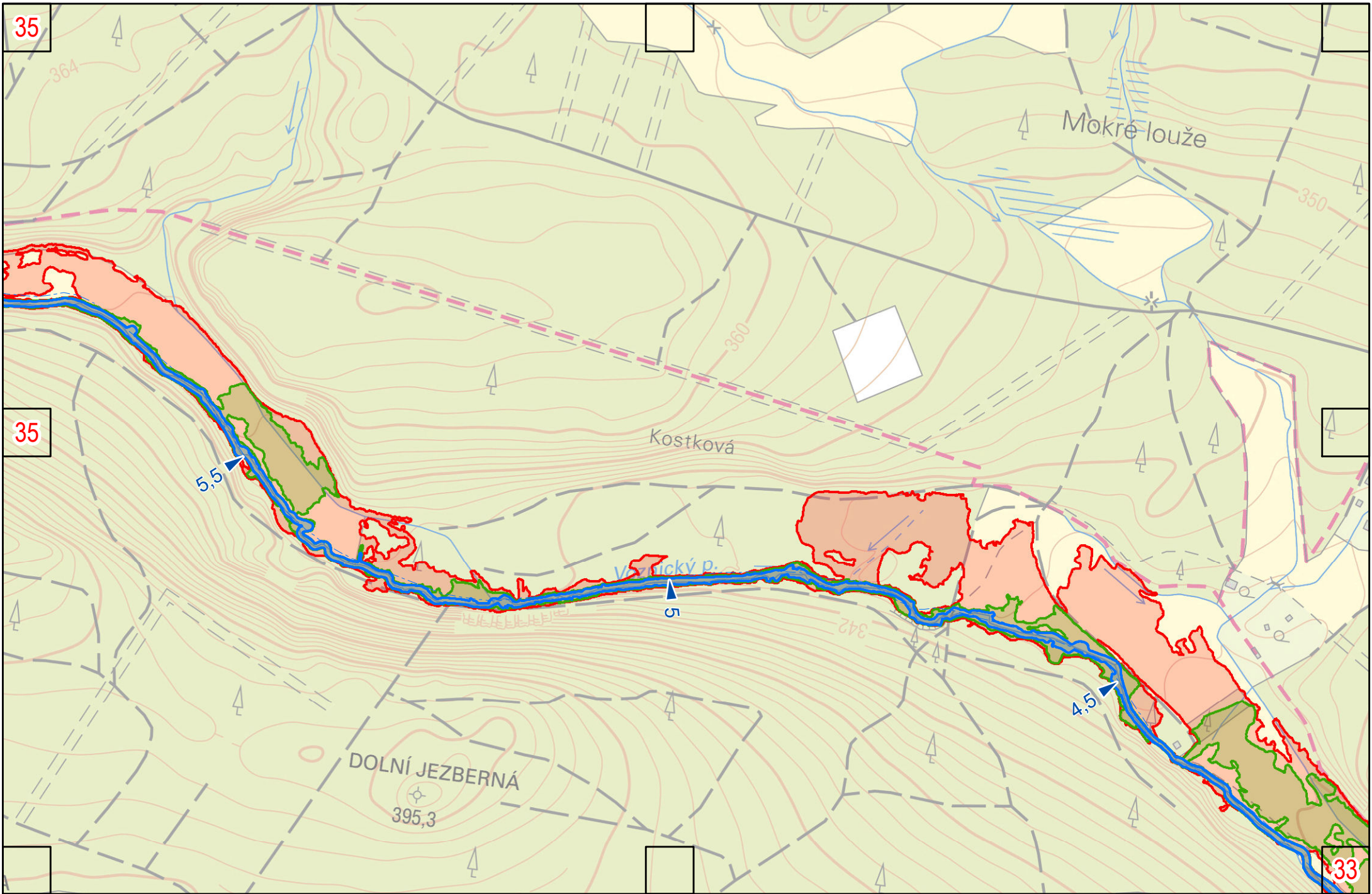
32



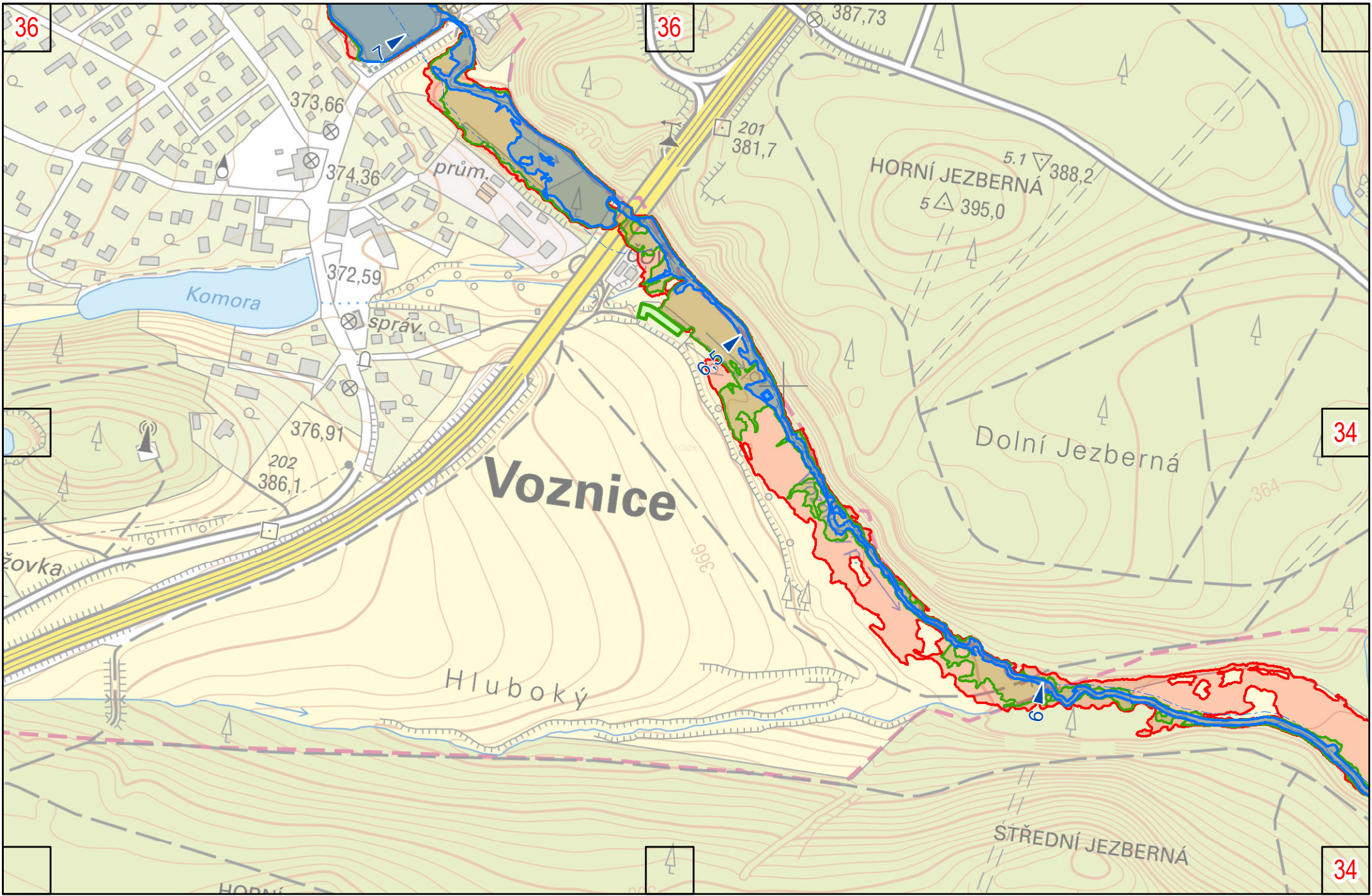
Voznický potok



Voznický potok



Voznický potok



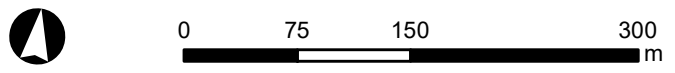
36

36

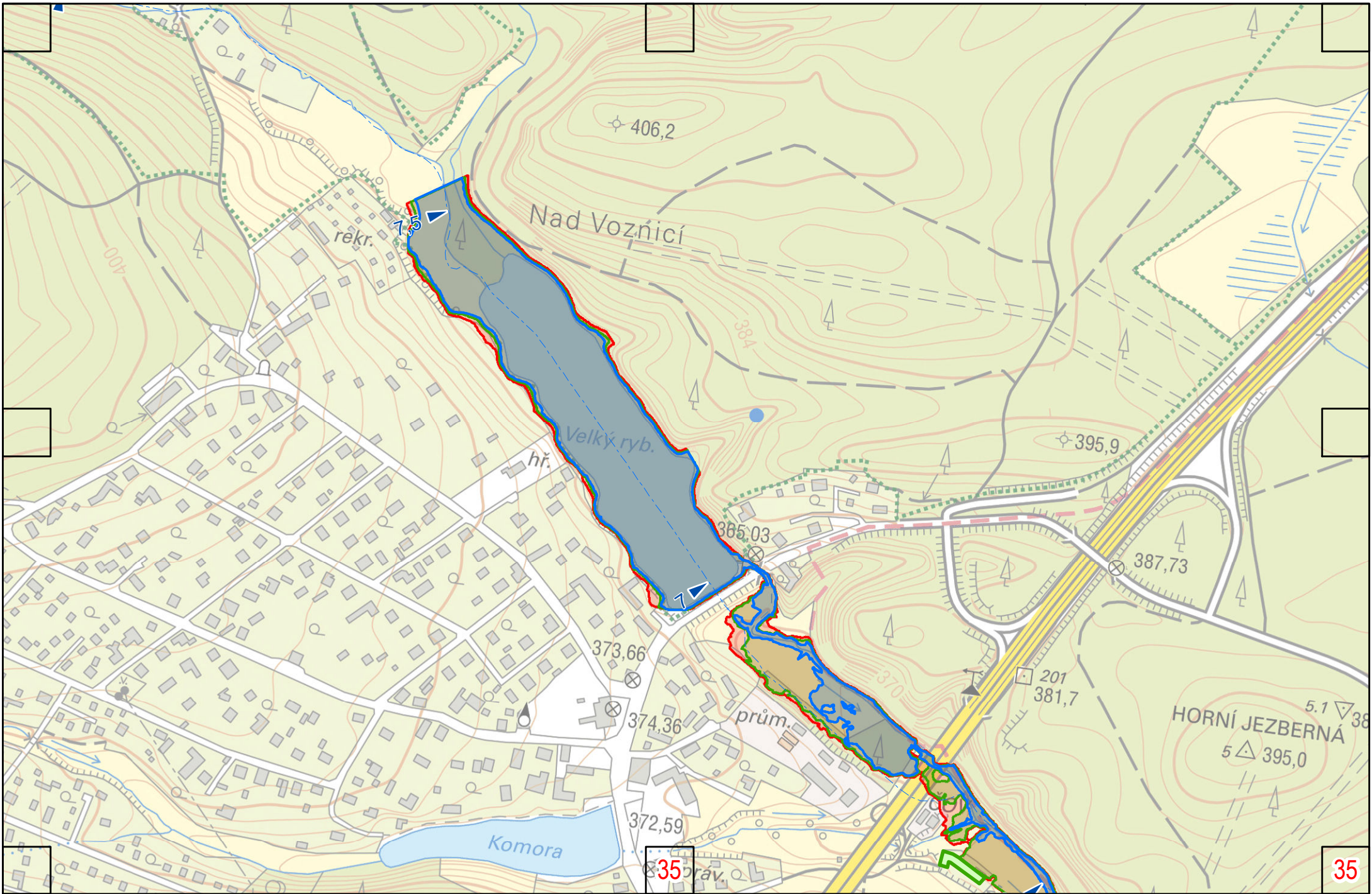
34

34

35



Voznický potok



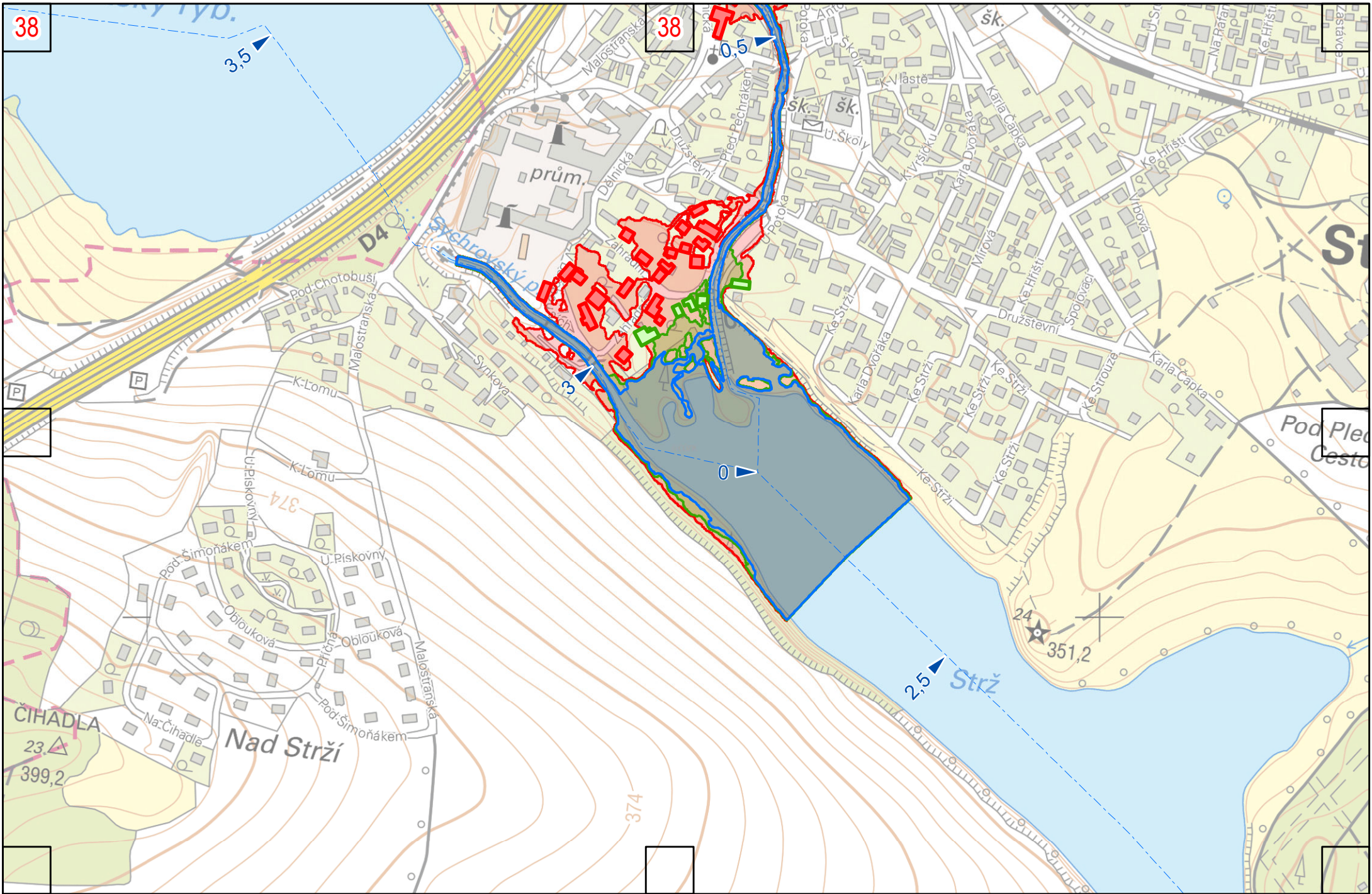
0 75 150 300 m

Voznický potok

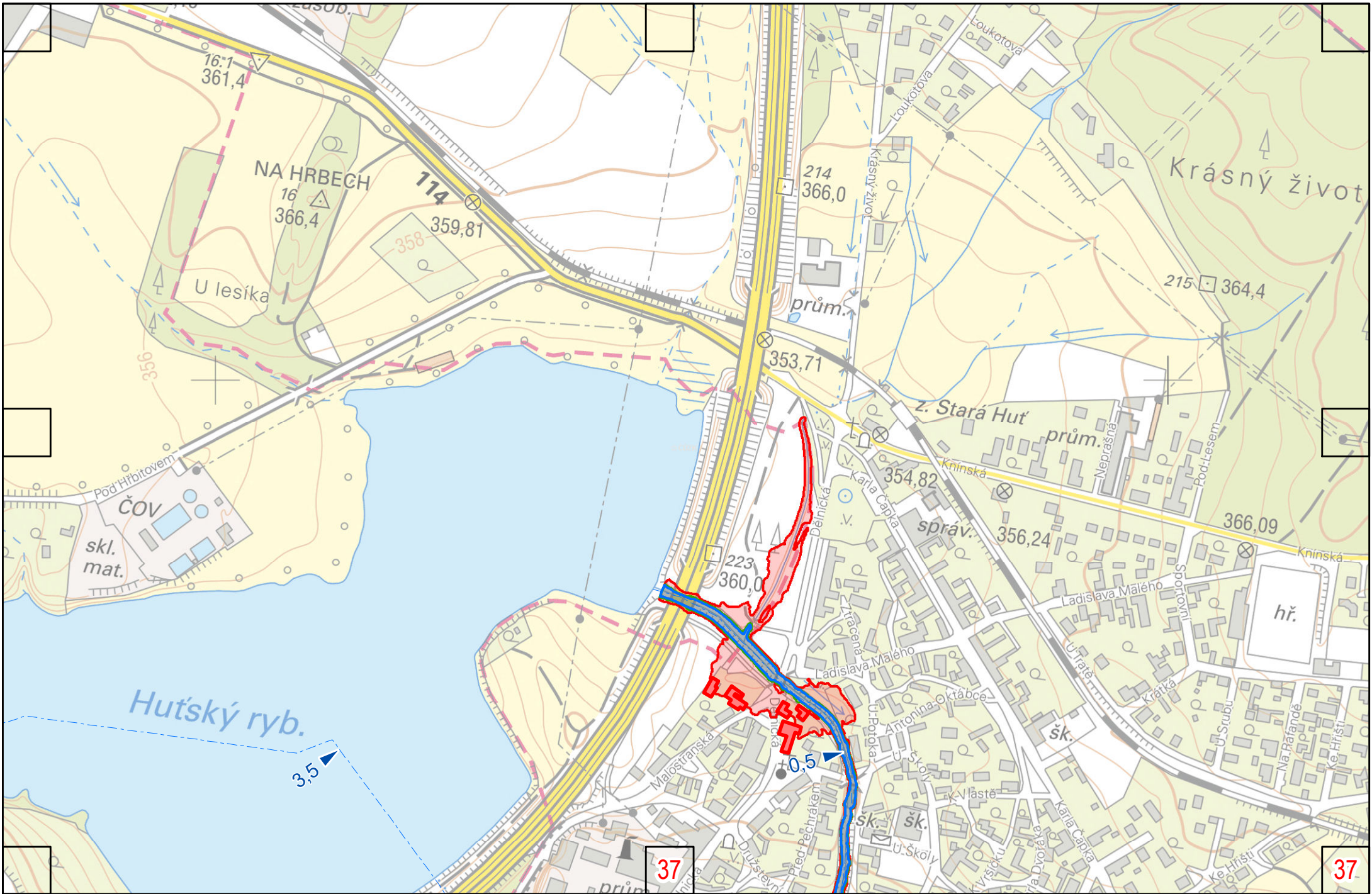
35

35

36

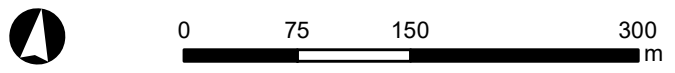


Sychrovský potok (odpadní koryto od BP)

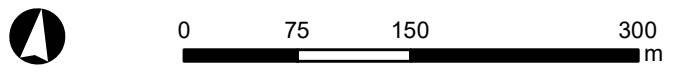
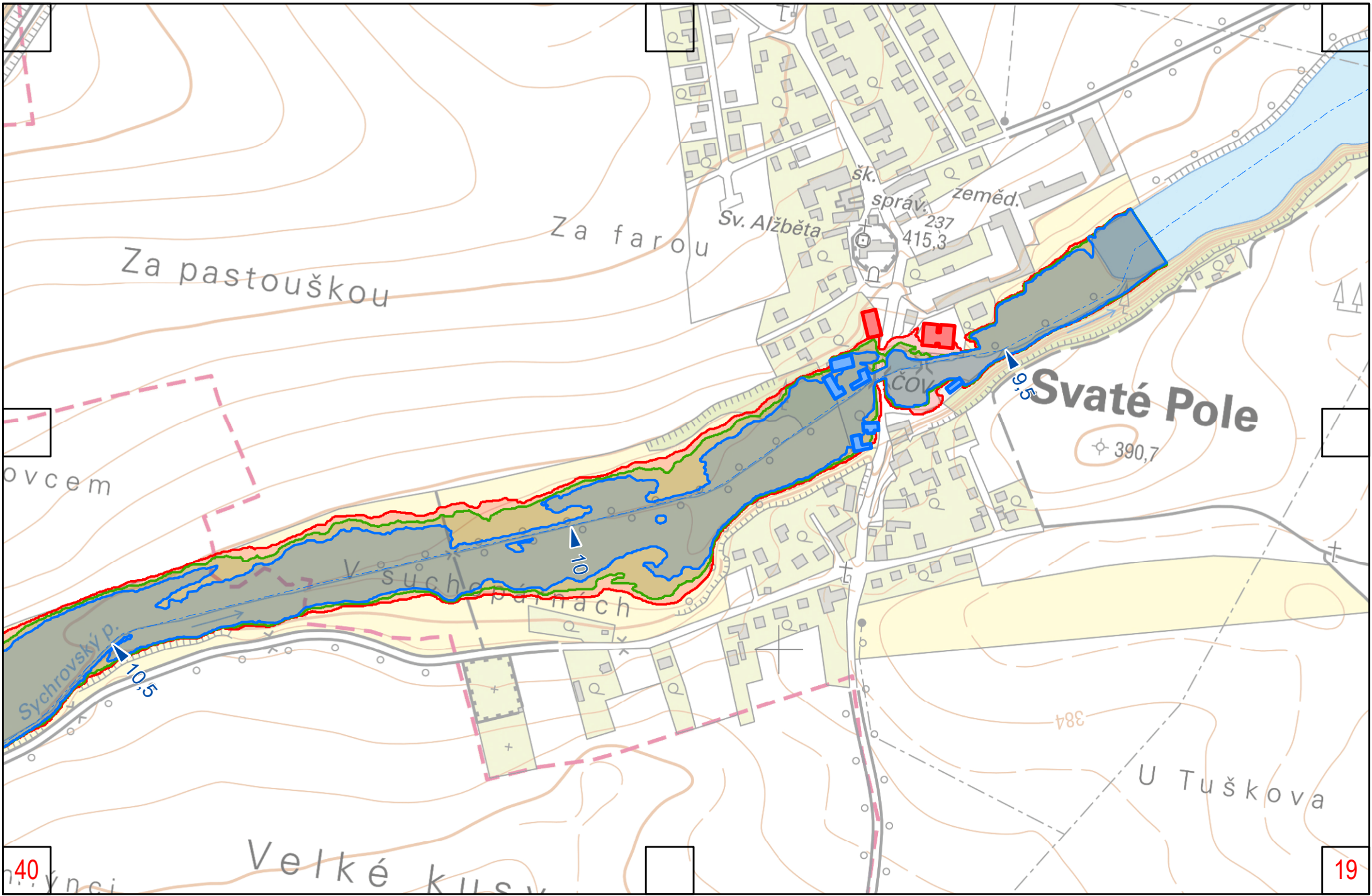


37

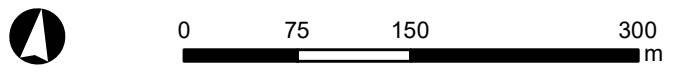
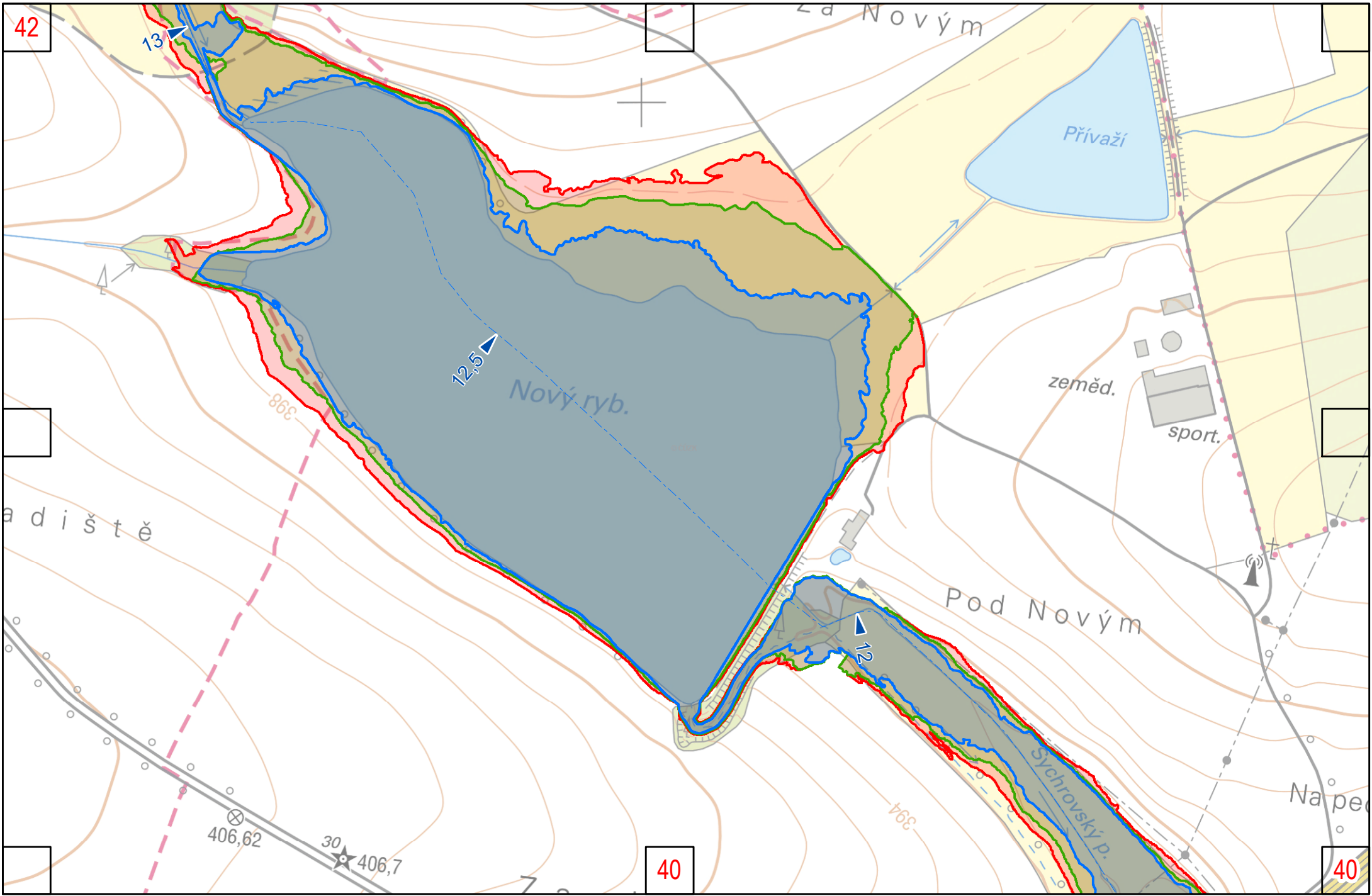
37



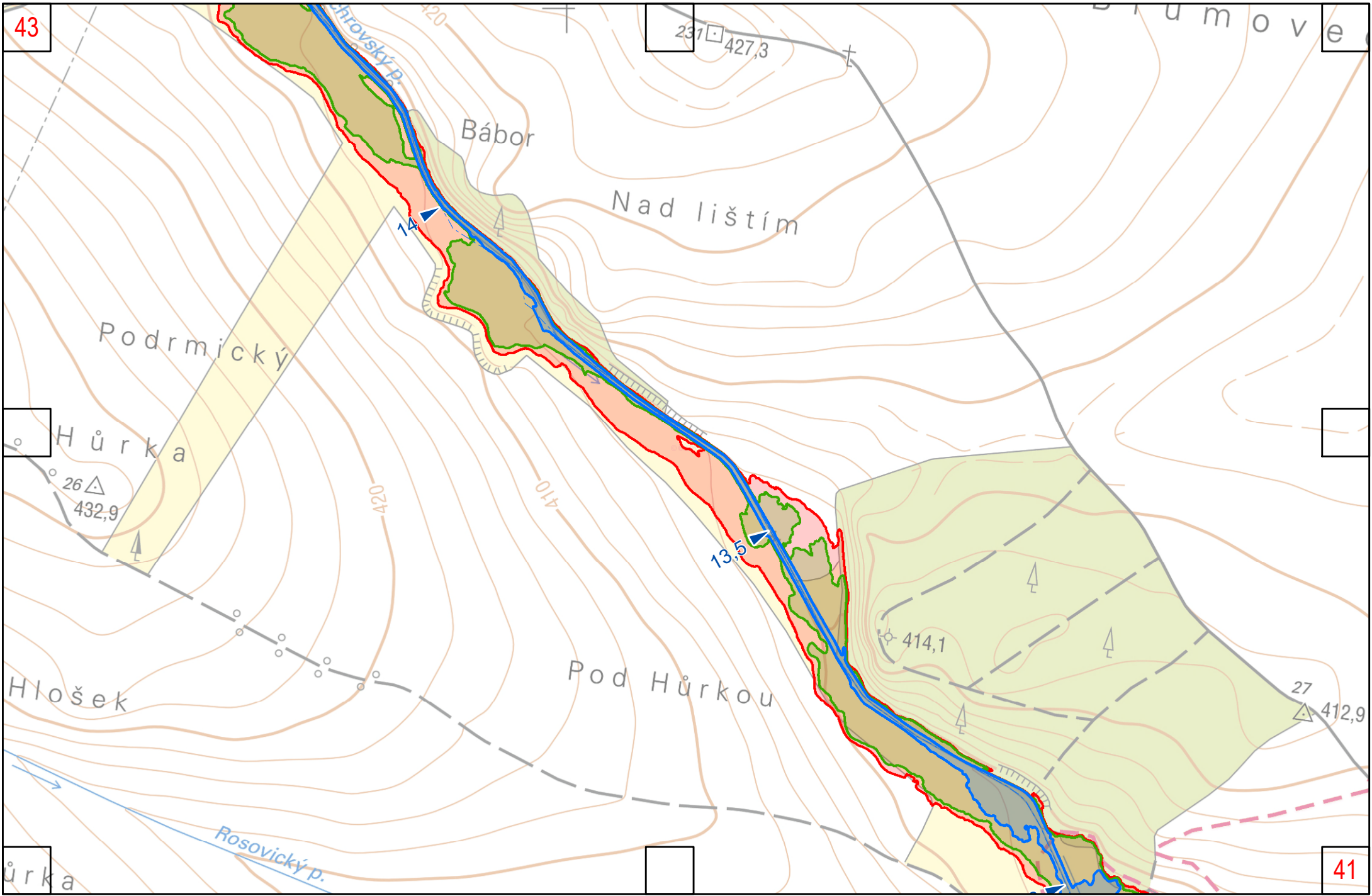
Sychrovský potok (odpadní koryto od BP) **38**



Sychrovský potok



Sychrovský potok



43

231 427,3

Bábora

Nad lištím

Podrmický

Hůrka

26 Δ 432,9

420

410

13,5

414,1

Pod Hůrkou

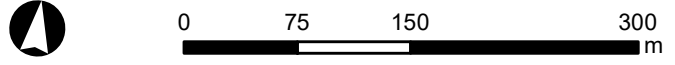
Hlošek

27 Δ 412,9

Hůrka

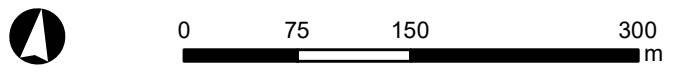
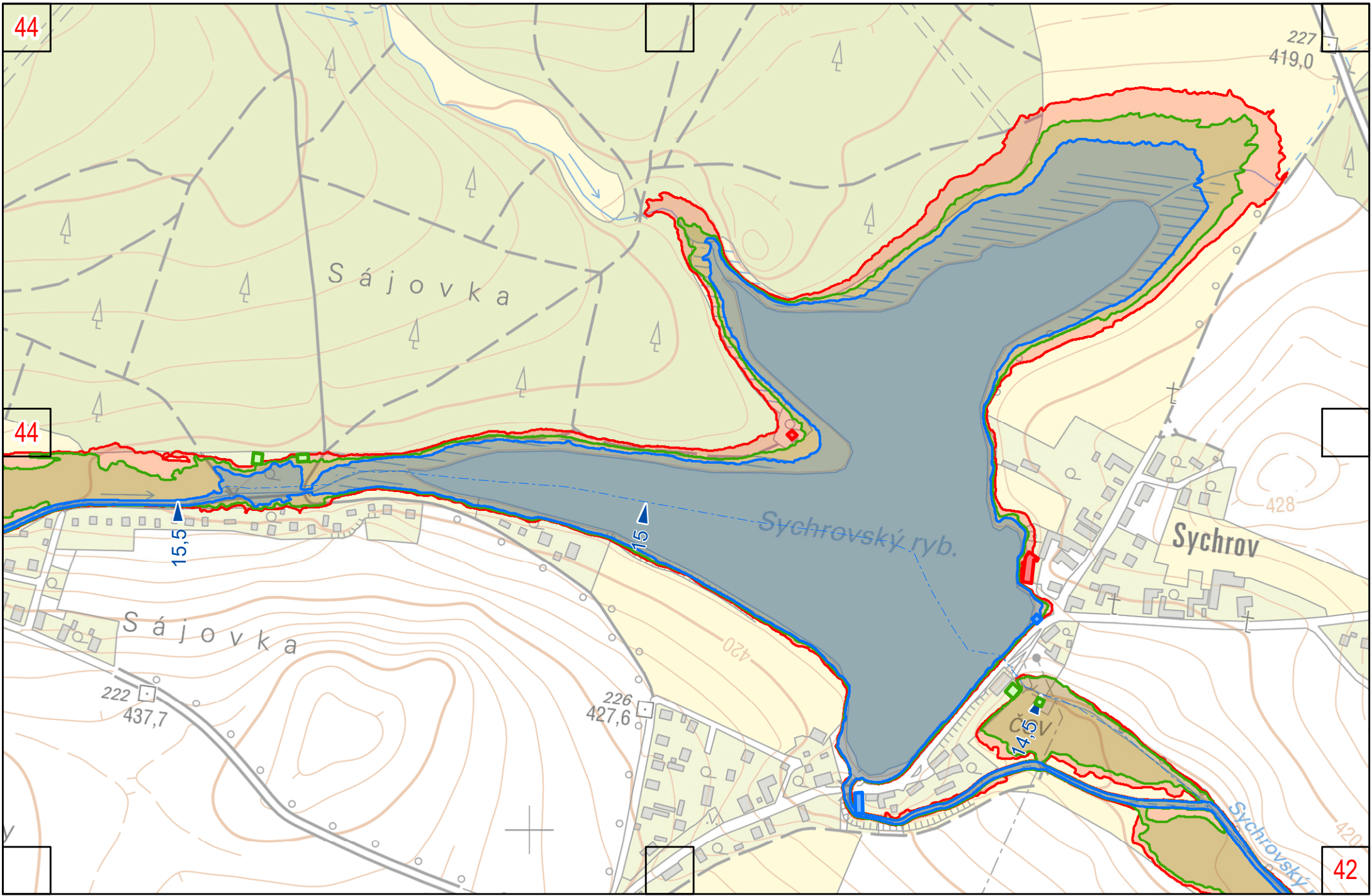
Rosovický p.

41



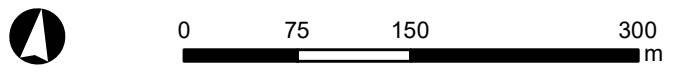
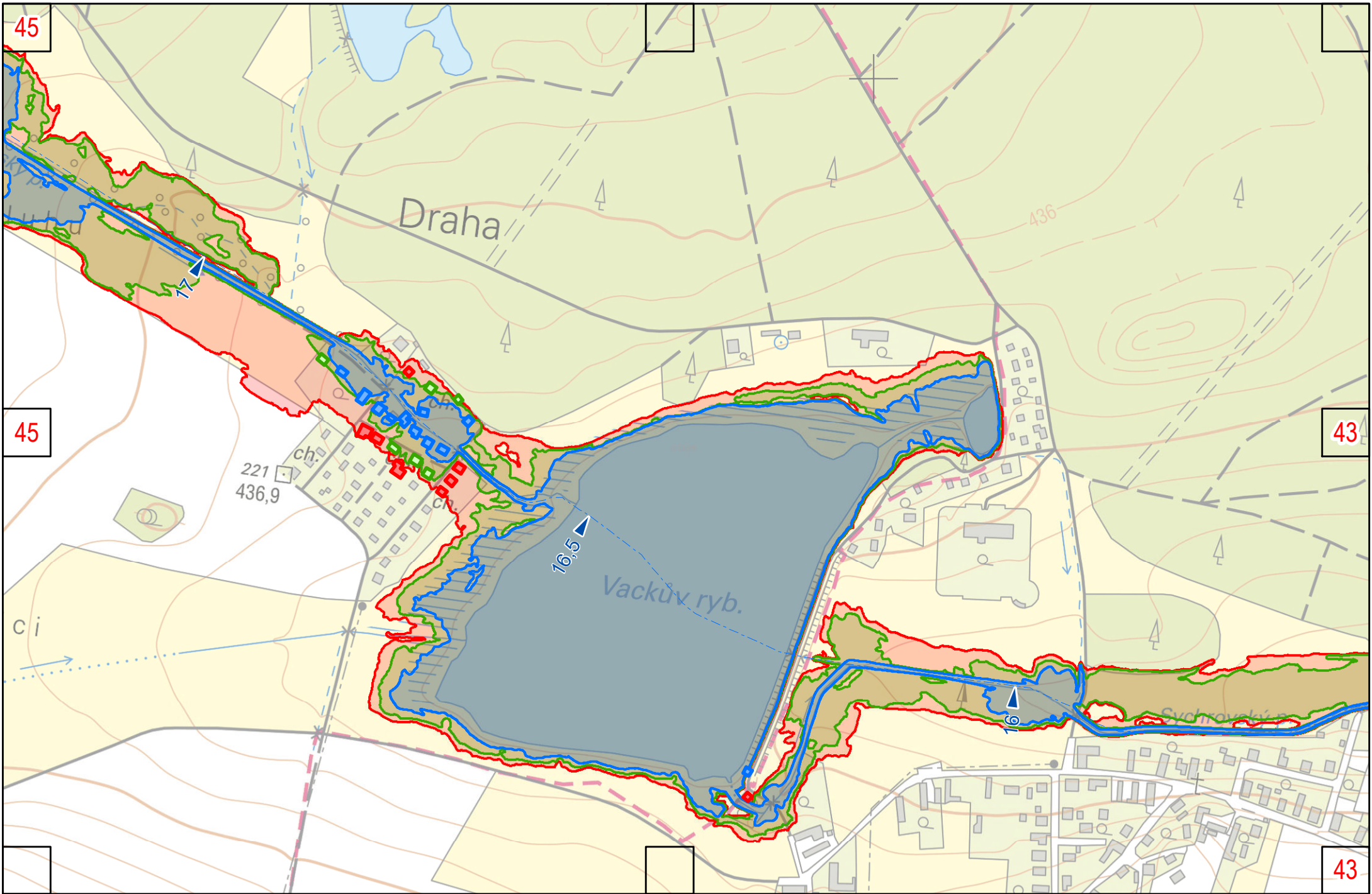
Sychrovský potok

42



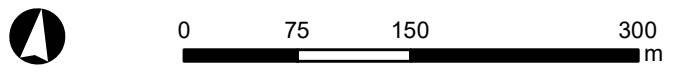
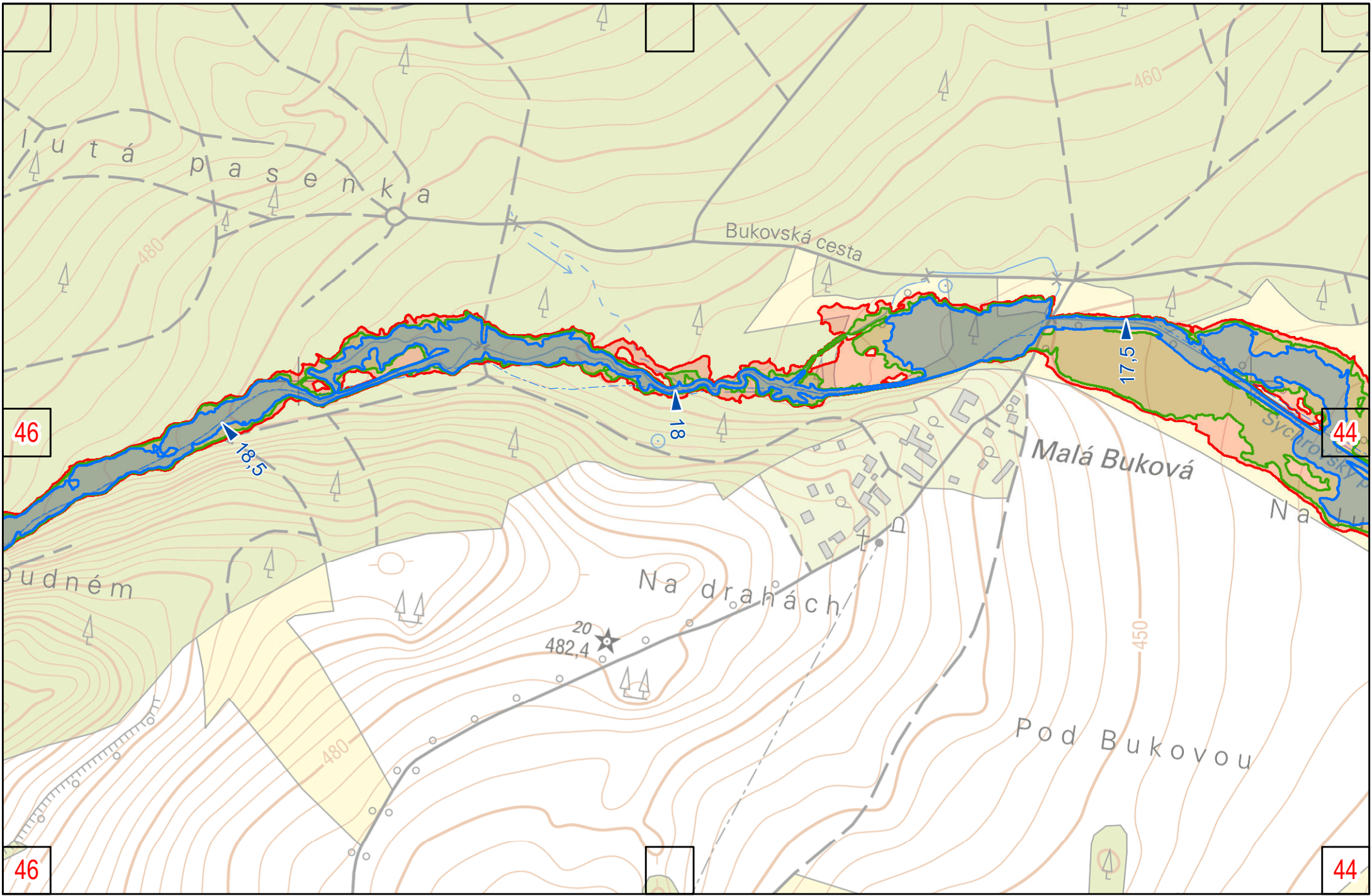
Sychrovský potok

43



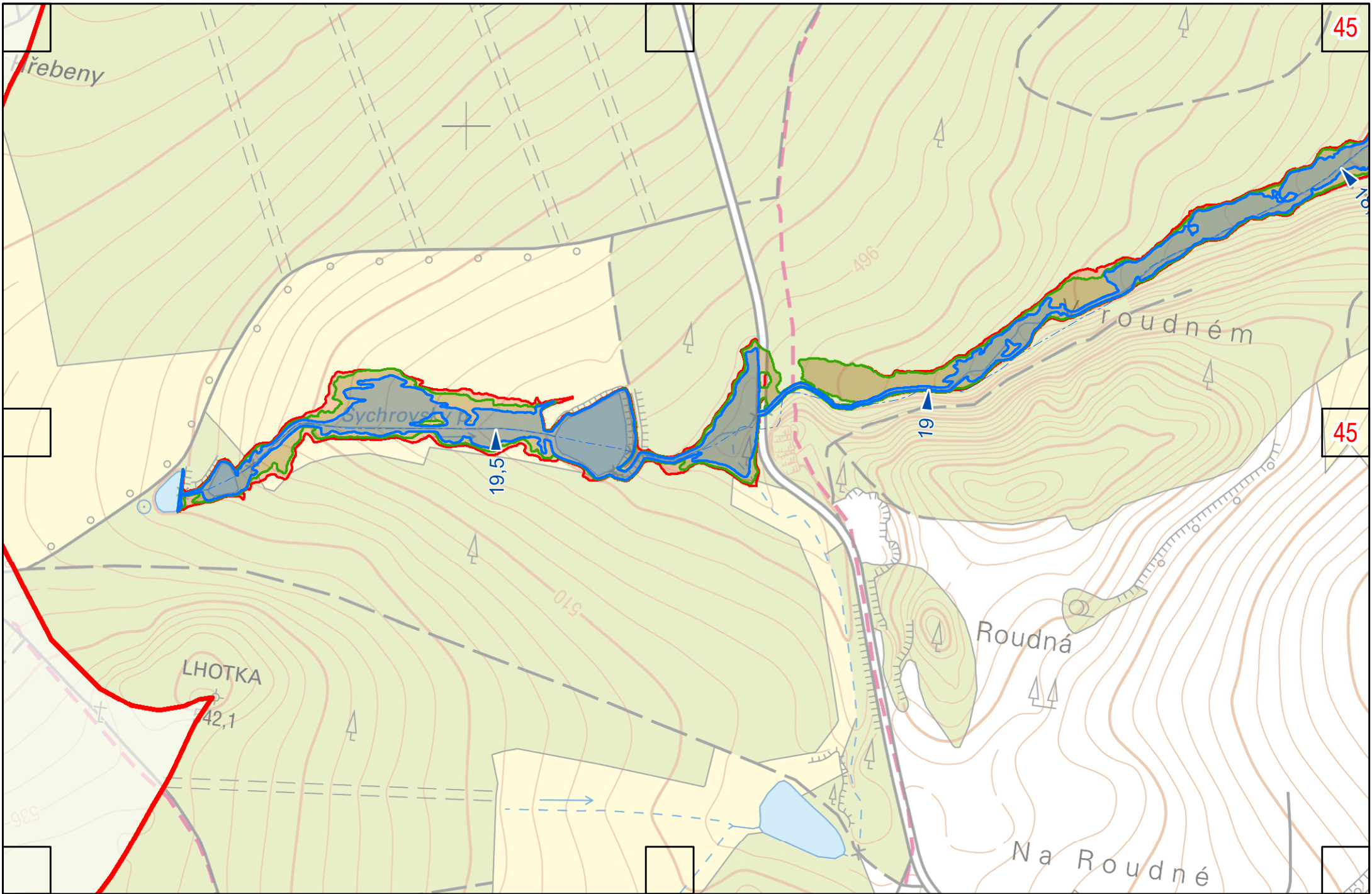
Sychrovský potok

44



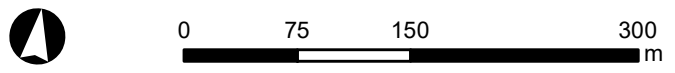
Sychrovský potok

45



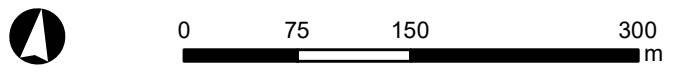
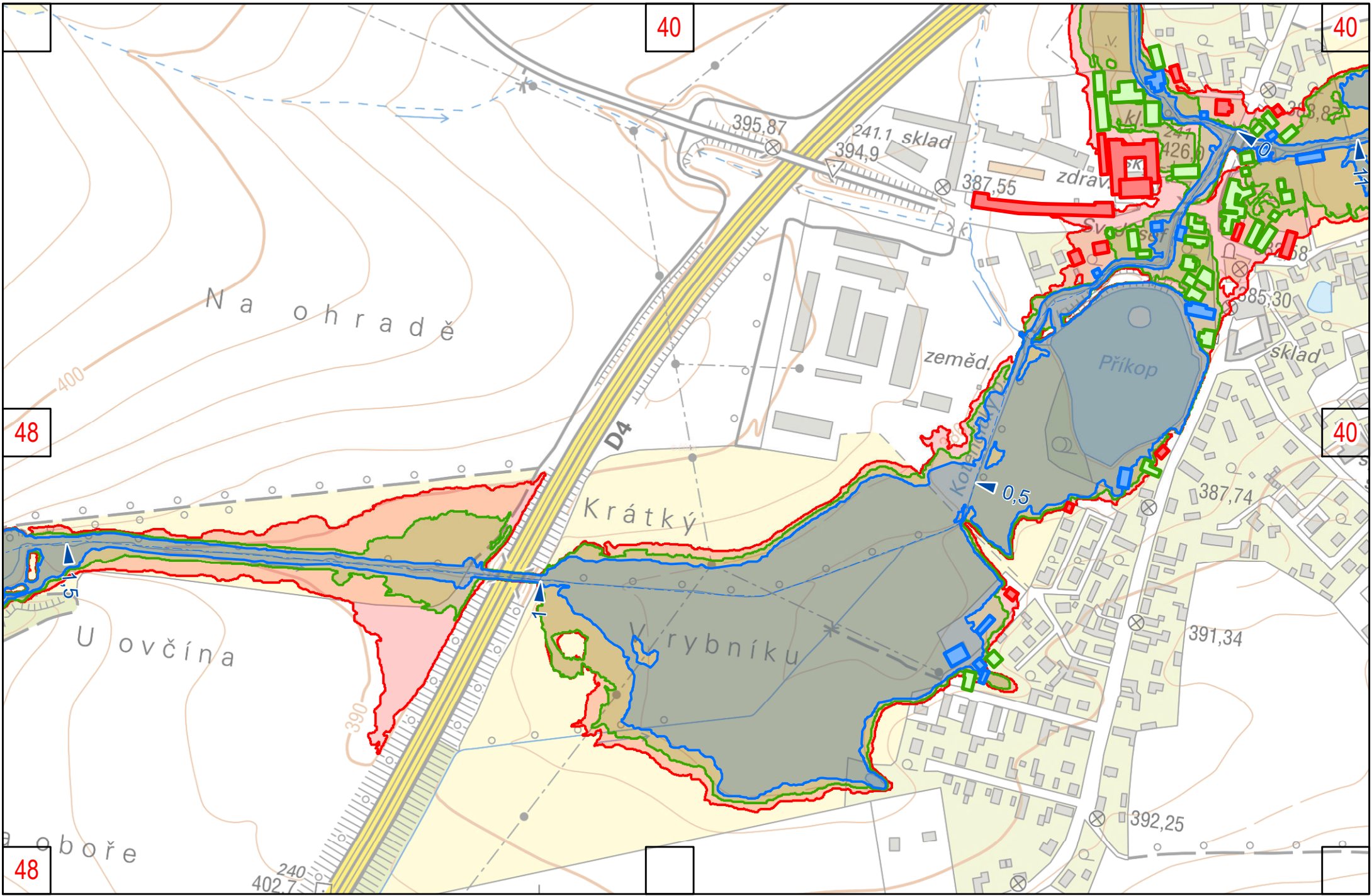
45

45

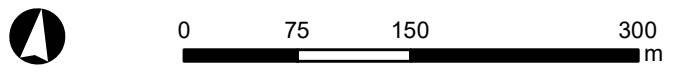
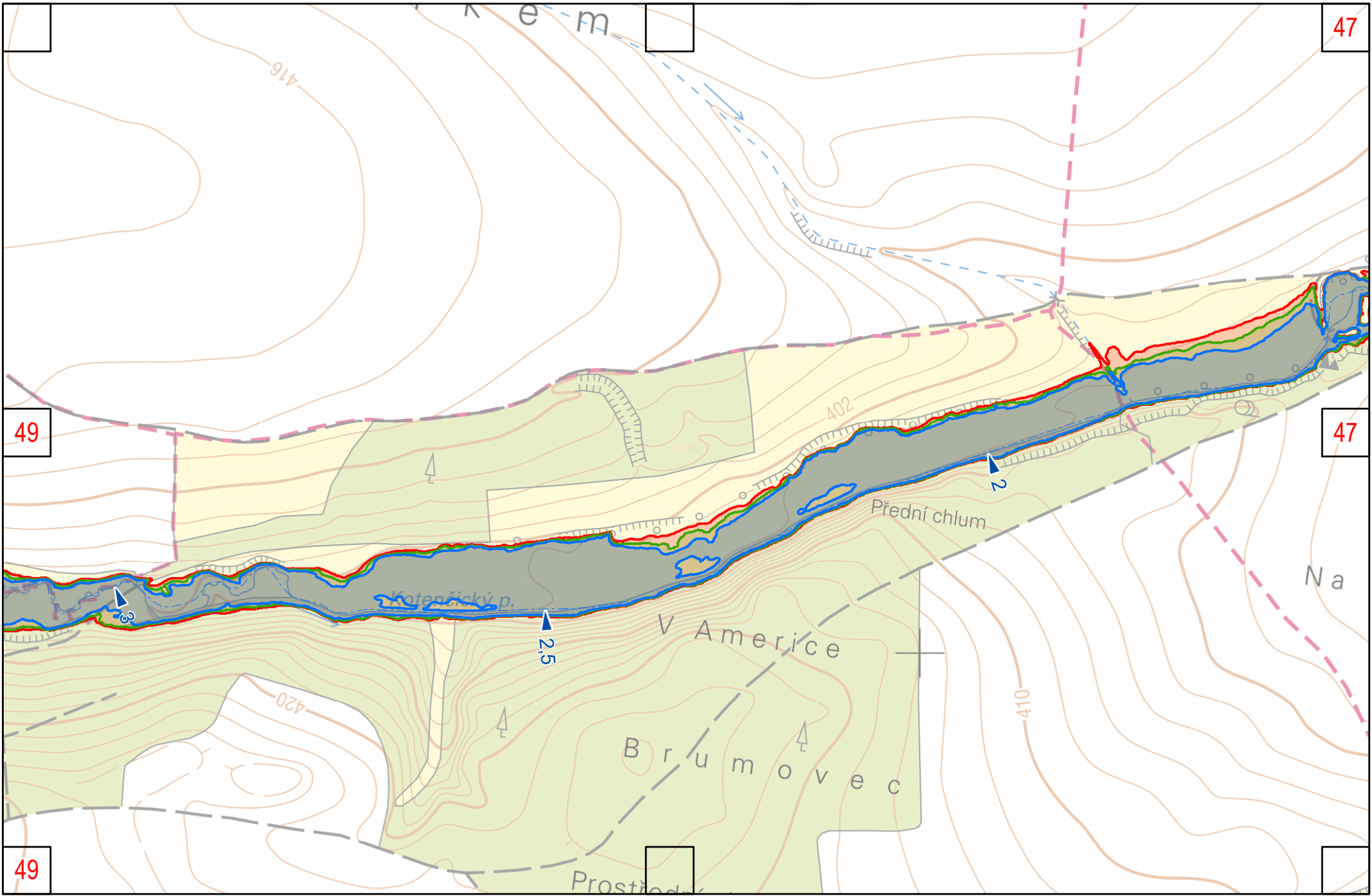


Sychrovský potok

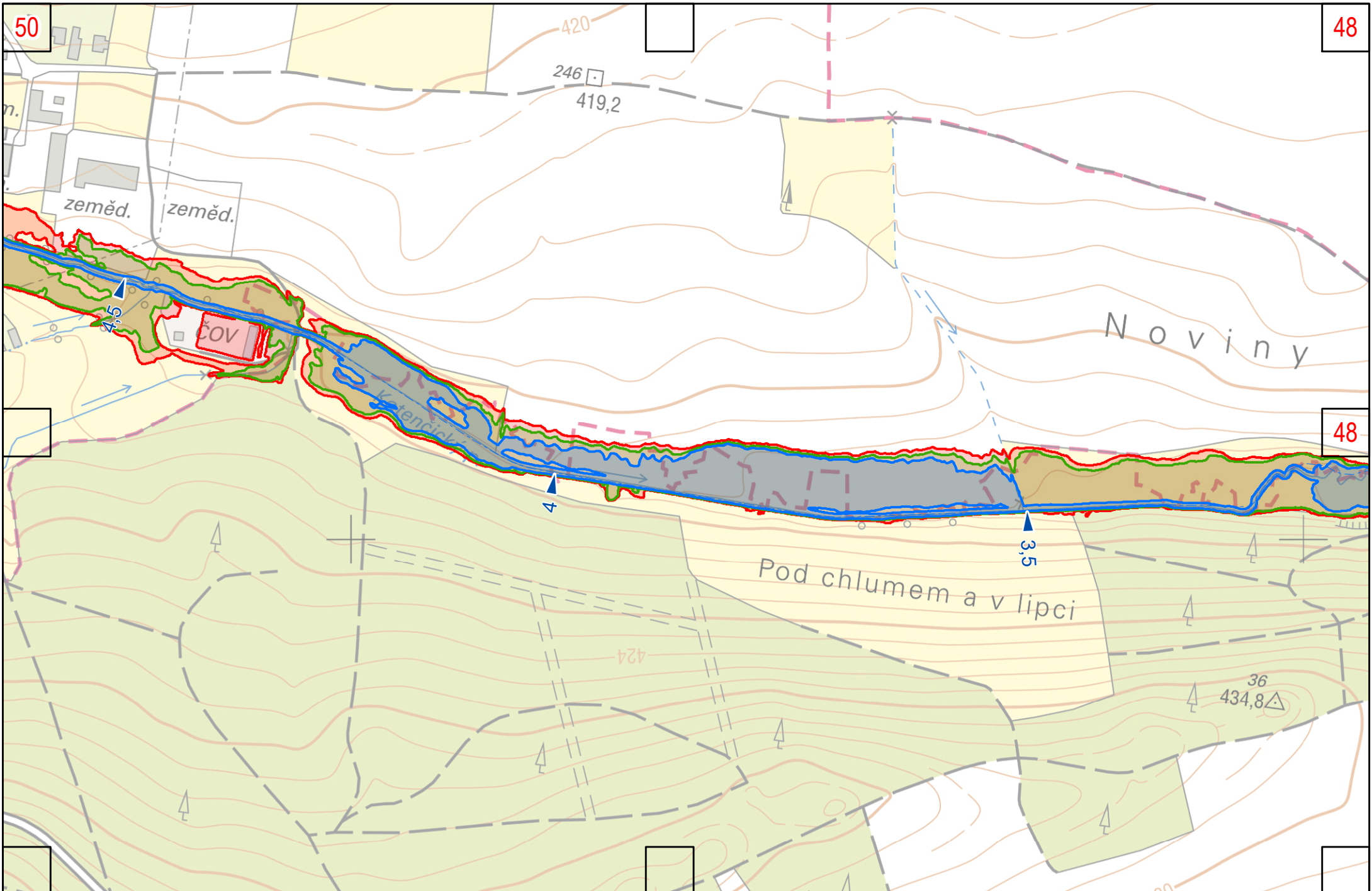
46



Kotečický potok



Kotečický potok



50

48

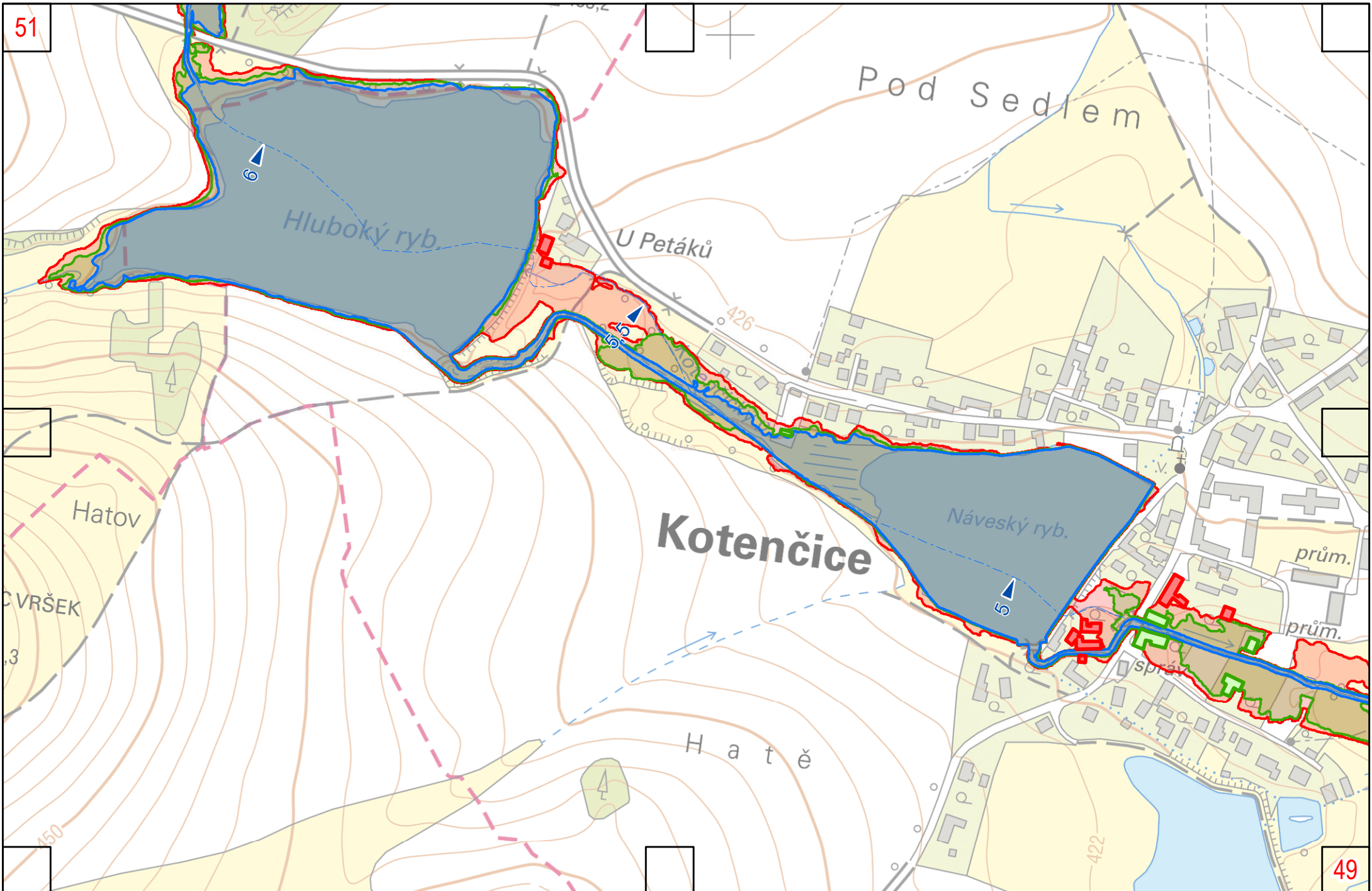
48

49



0 75 150 300 m

Kotenčický potok



51

Pod Sedlem

Hluboký ryb

U Petáků

Kotenčice

Náveský ryb

Hatov

VRŠEK

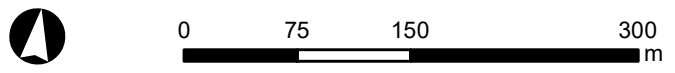
Hatě

prům.

prům.

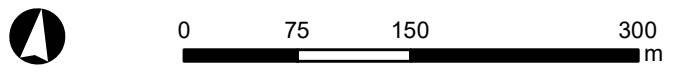
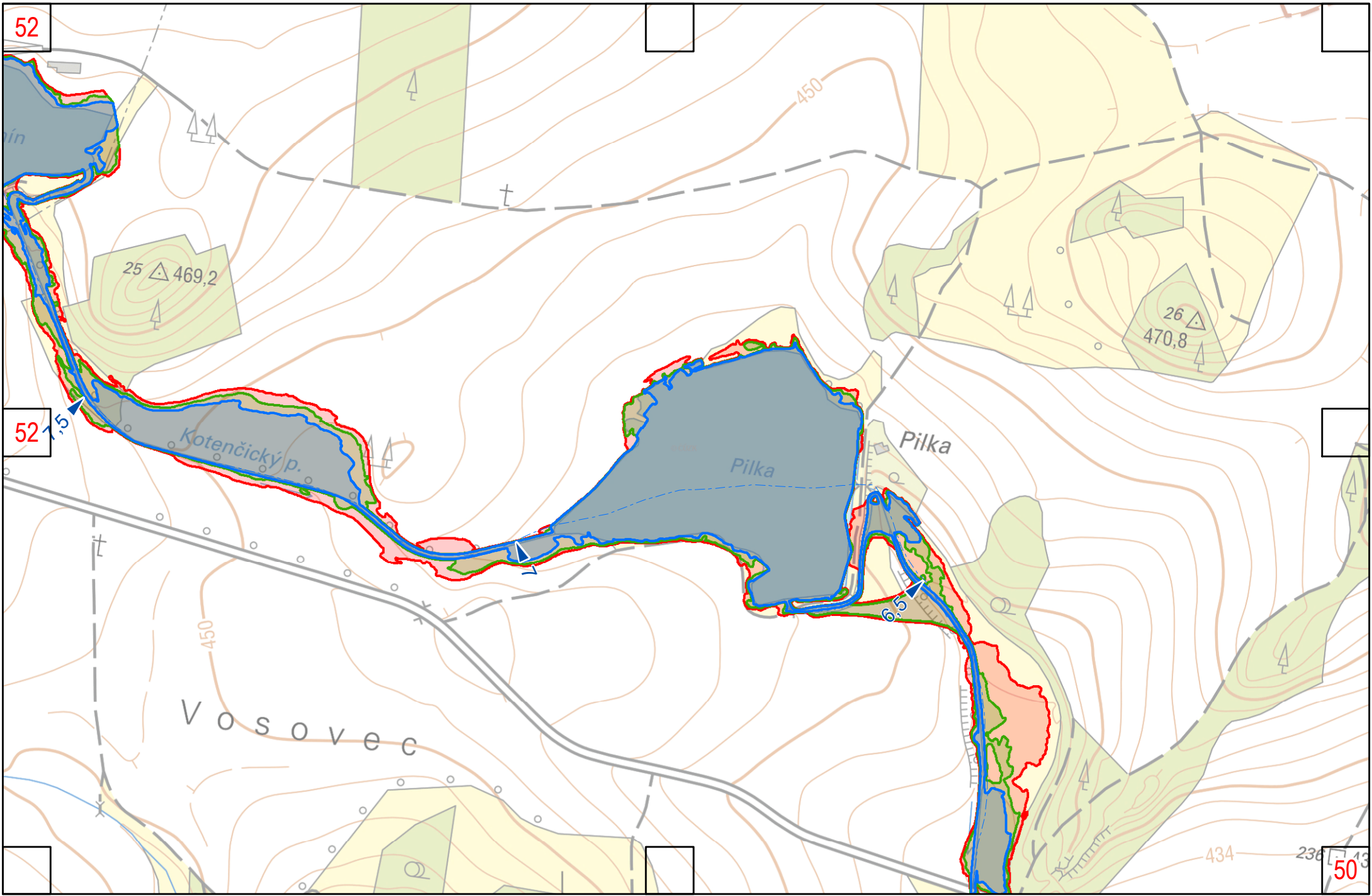
Správa

49



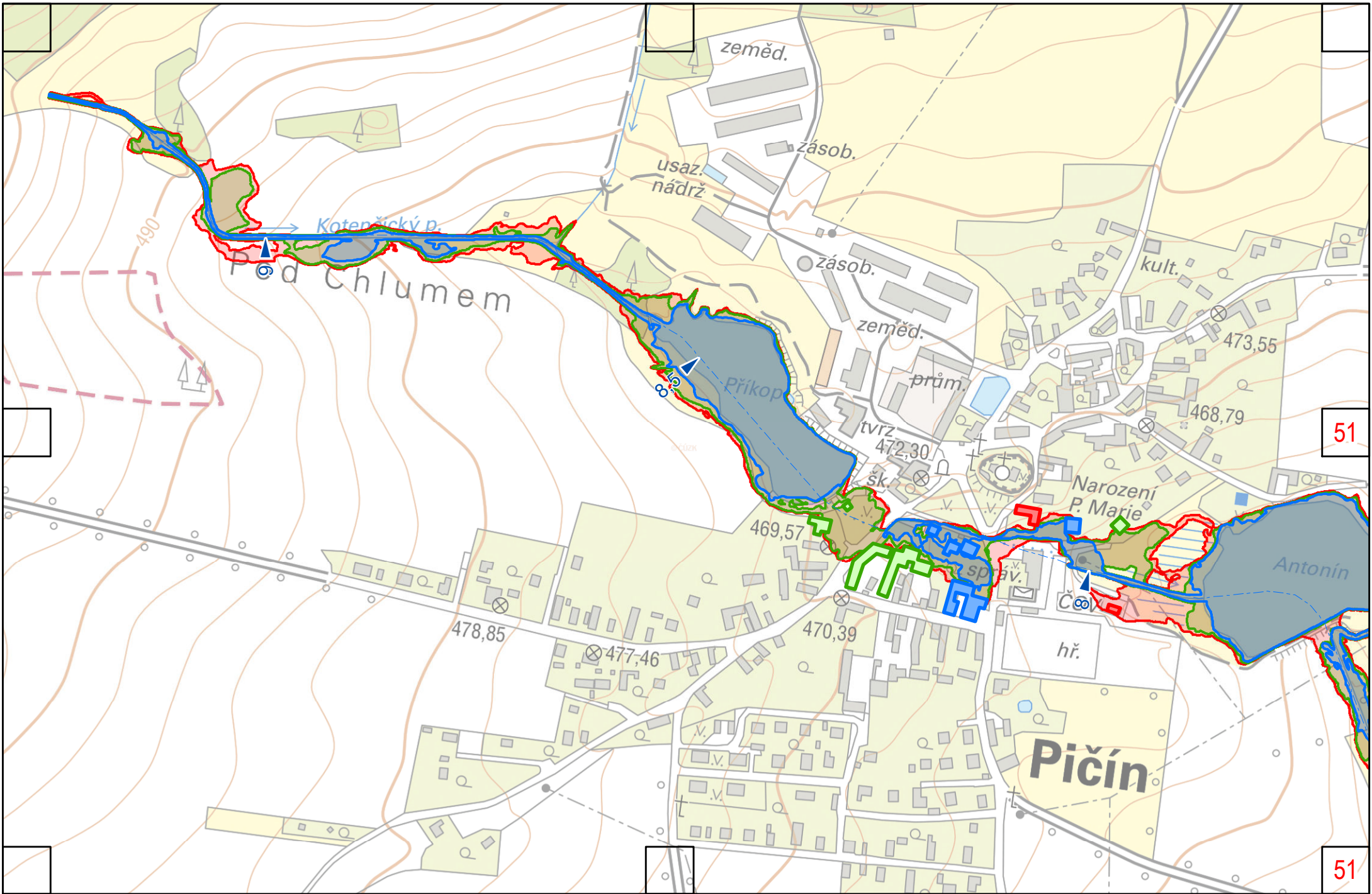
Kotenčický potok

50



Kotenčický potok

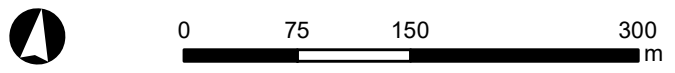
51



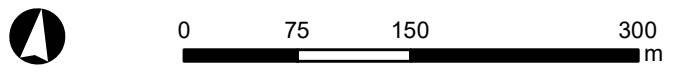
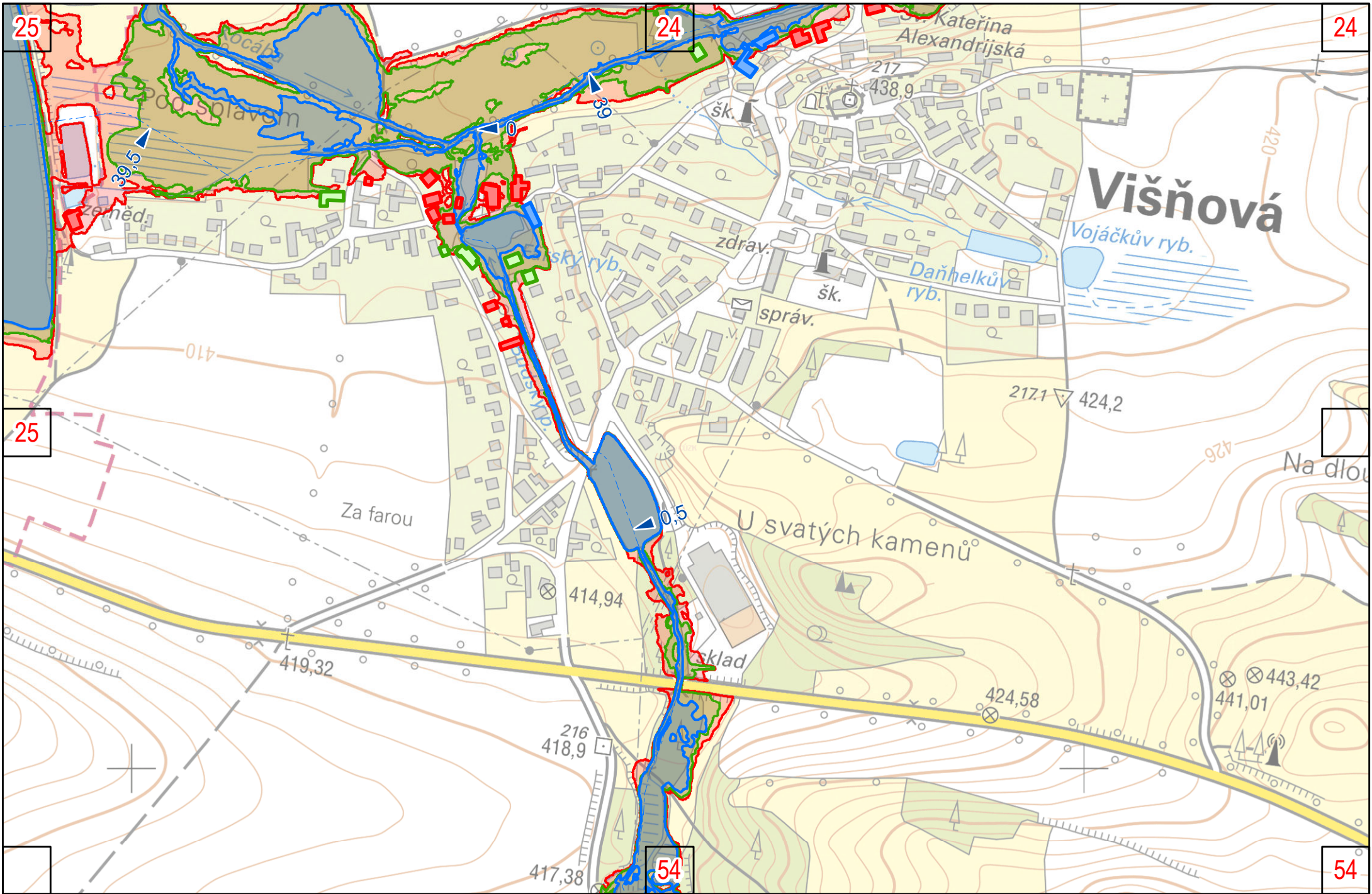
51

51

52

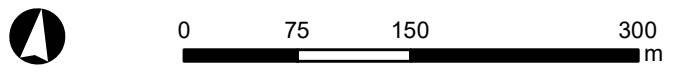
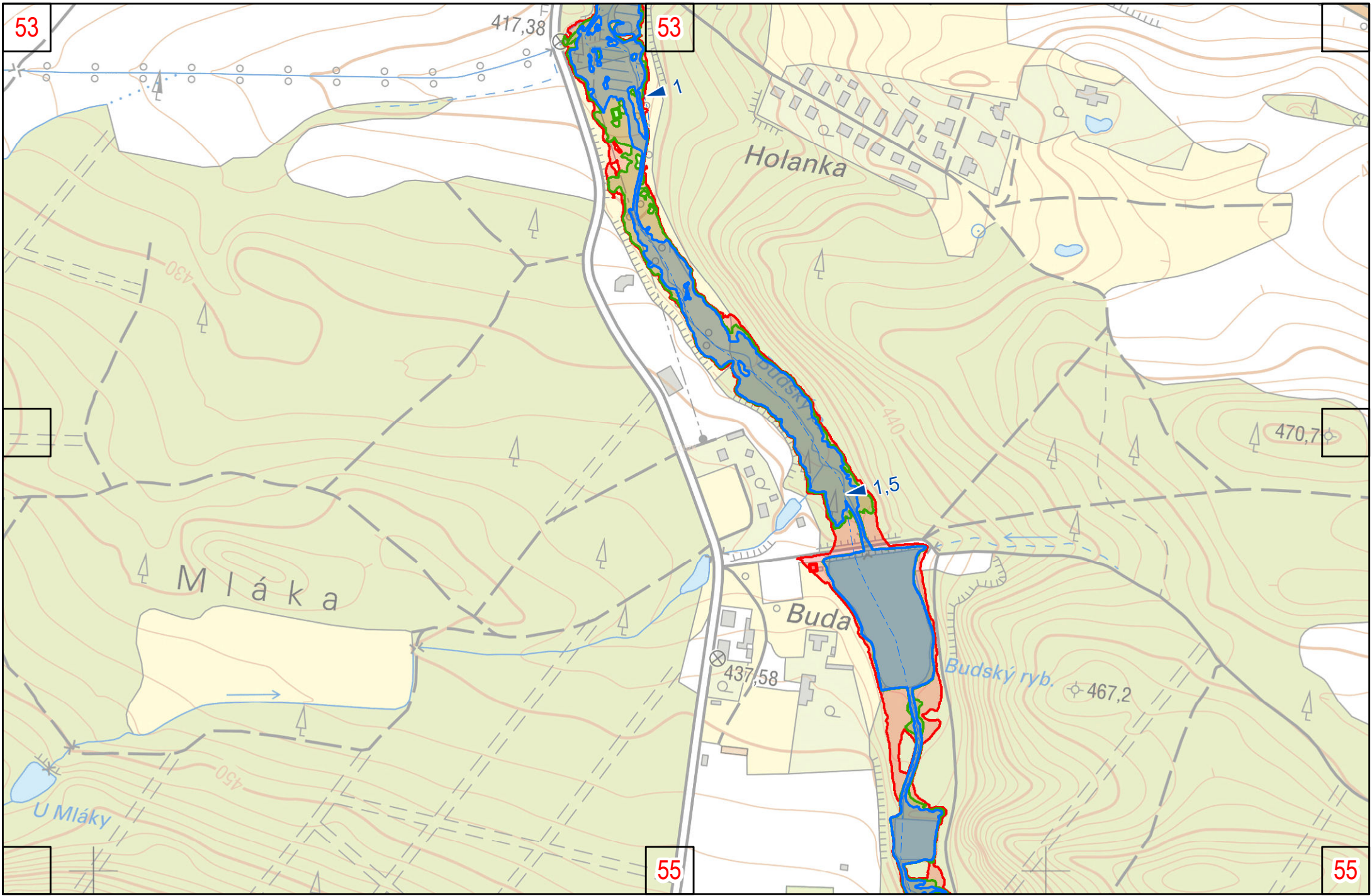


Kotenčický potok



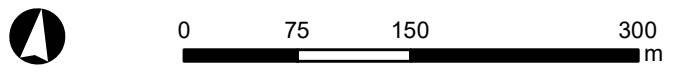
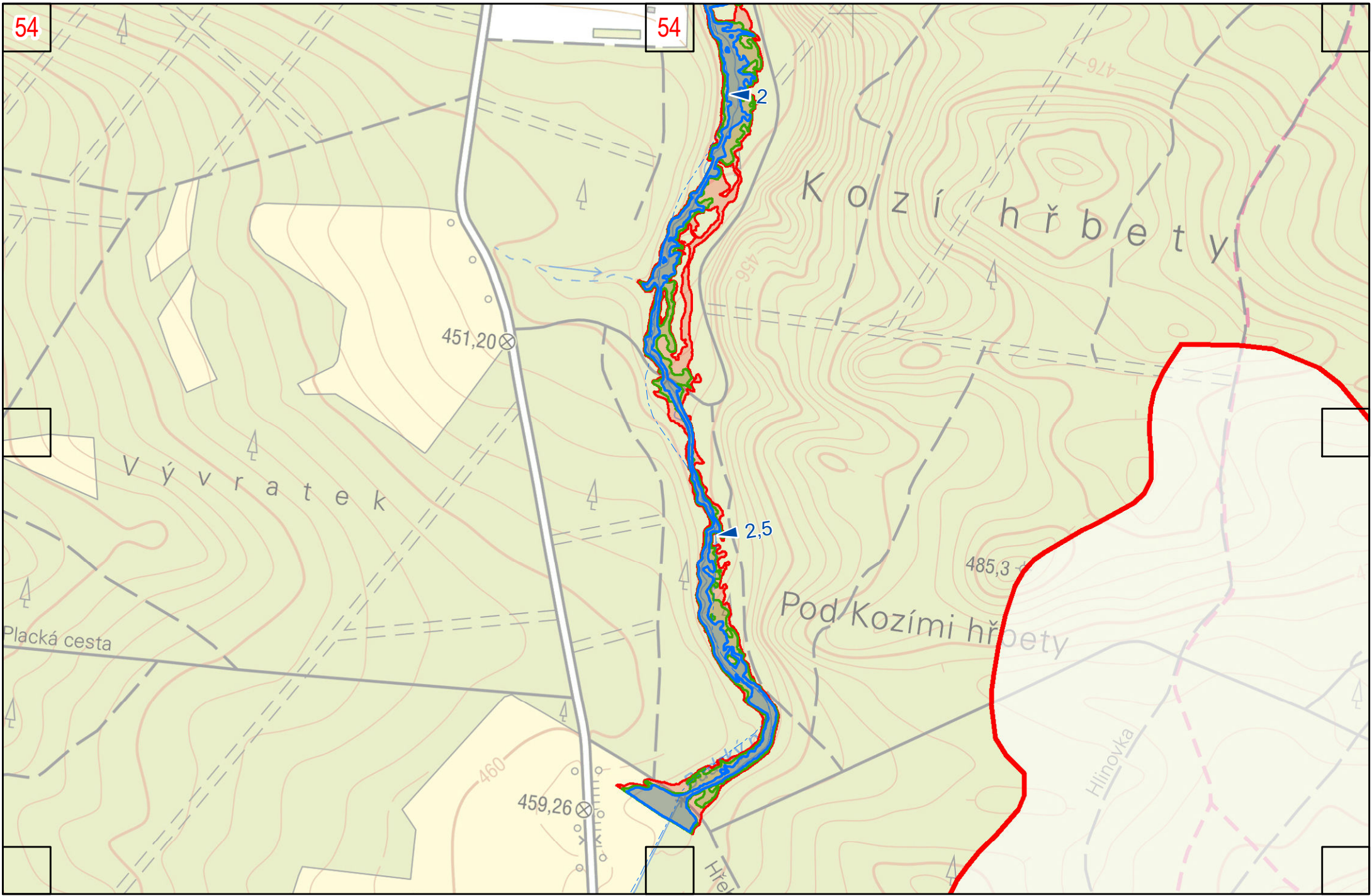
Budský potok

53



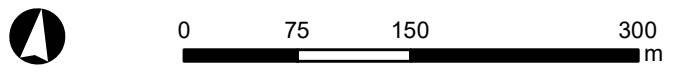
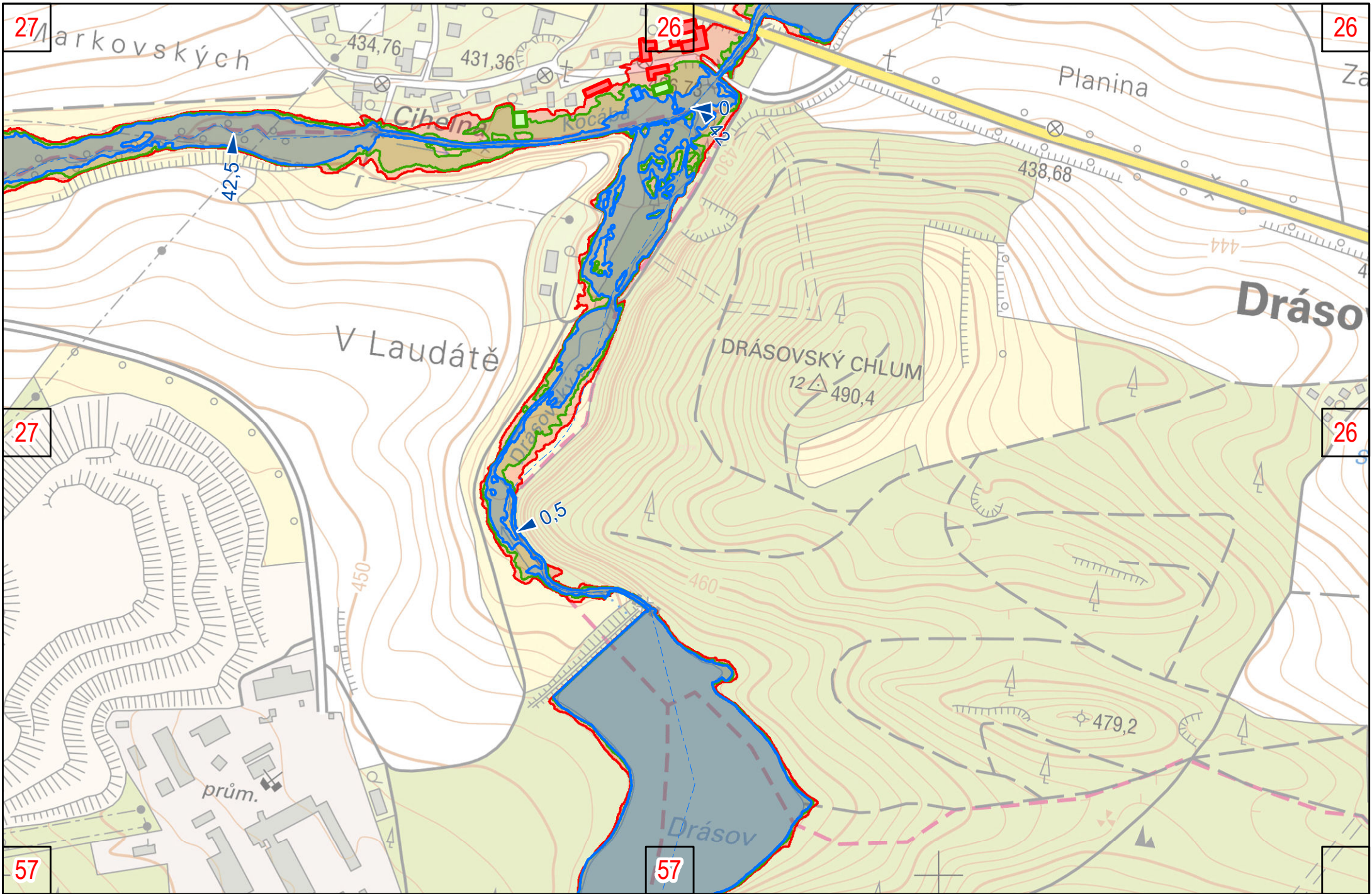
Budský potok

54

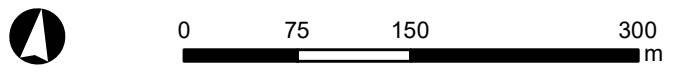
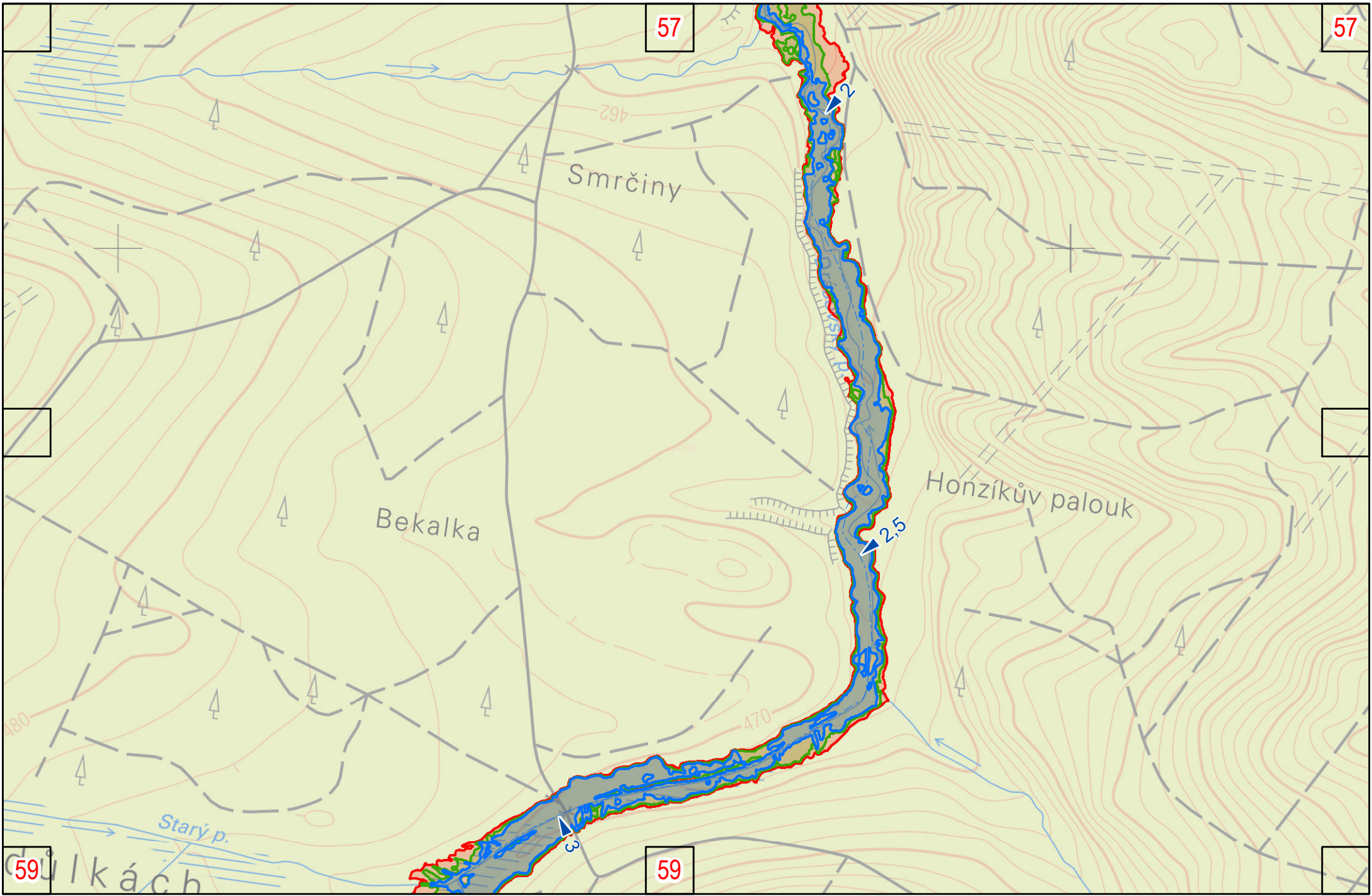


Budský potok

55

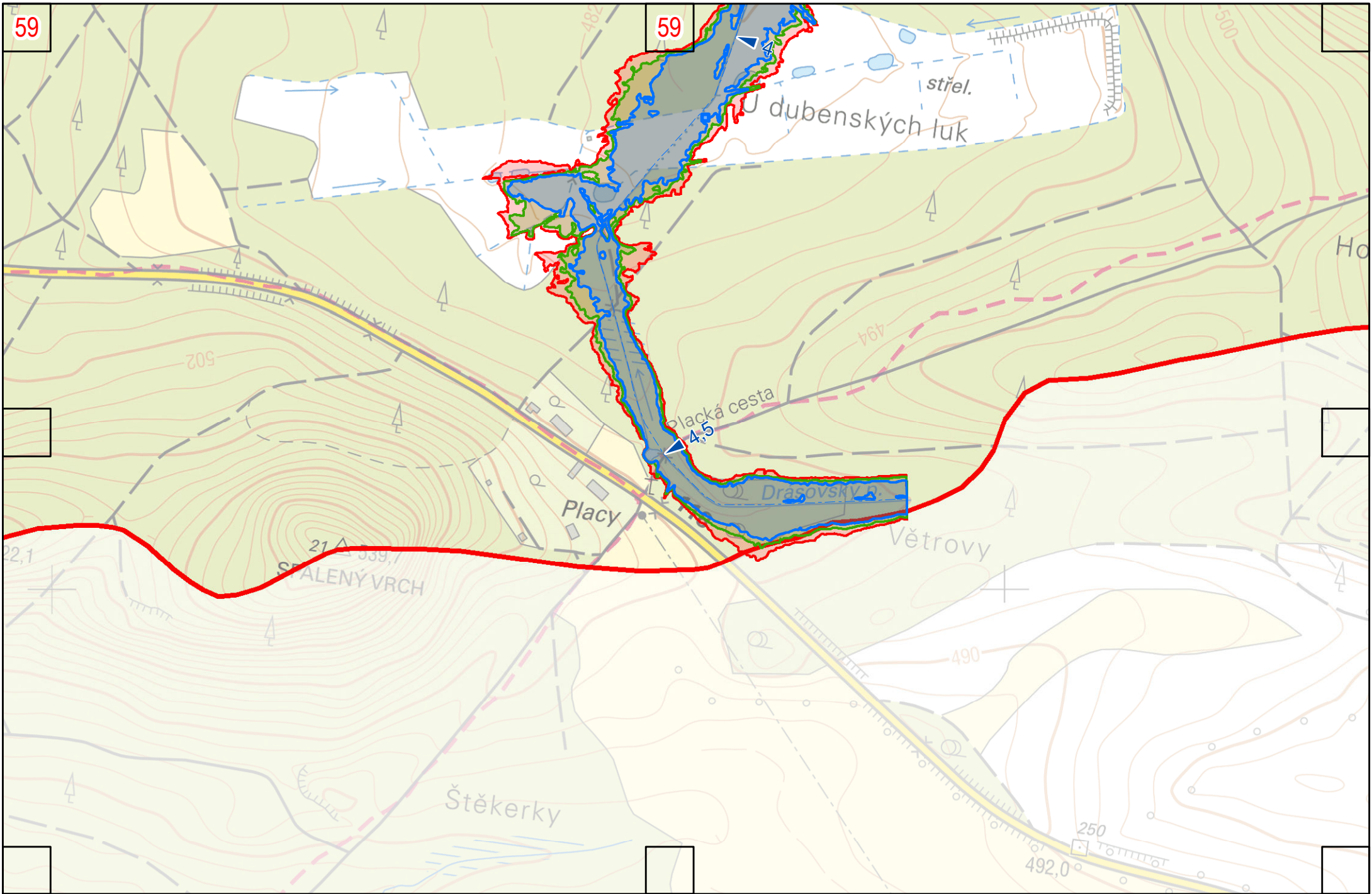


Drásovský potok



Drásovský potok

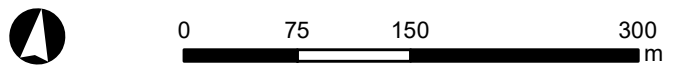
58



59

59

60



Drásovský potok

22,1

21 Δ 559,7
SRALENÝ VRCH

Placy

Větrovy

Štěkerky

Drásovský p.

Placká cesta
4,5

střel.
dubenských luk

502

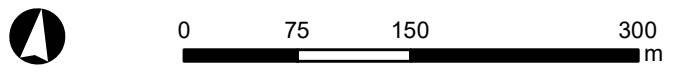
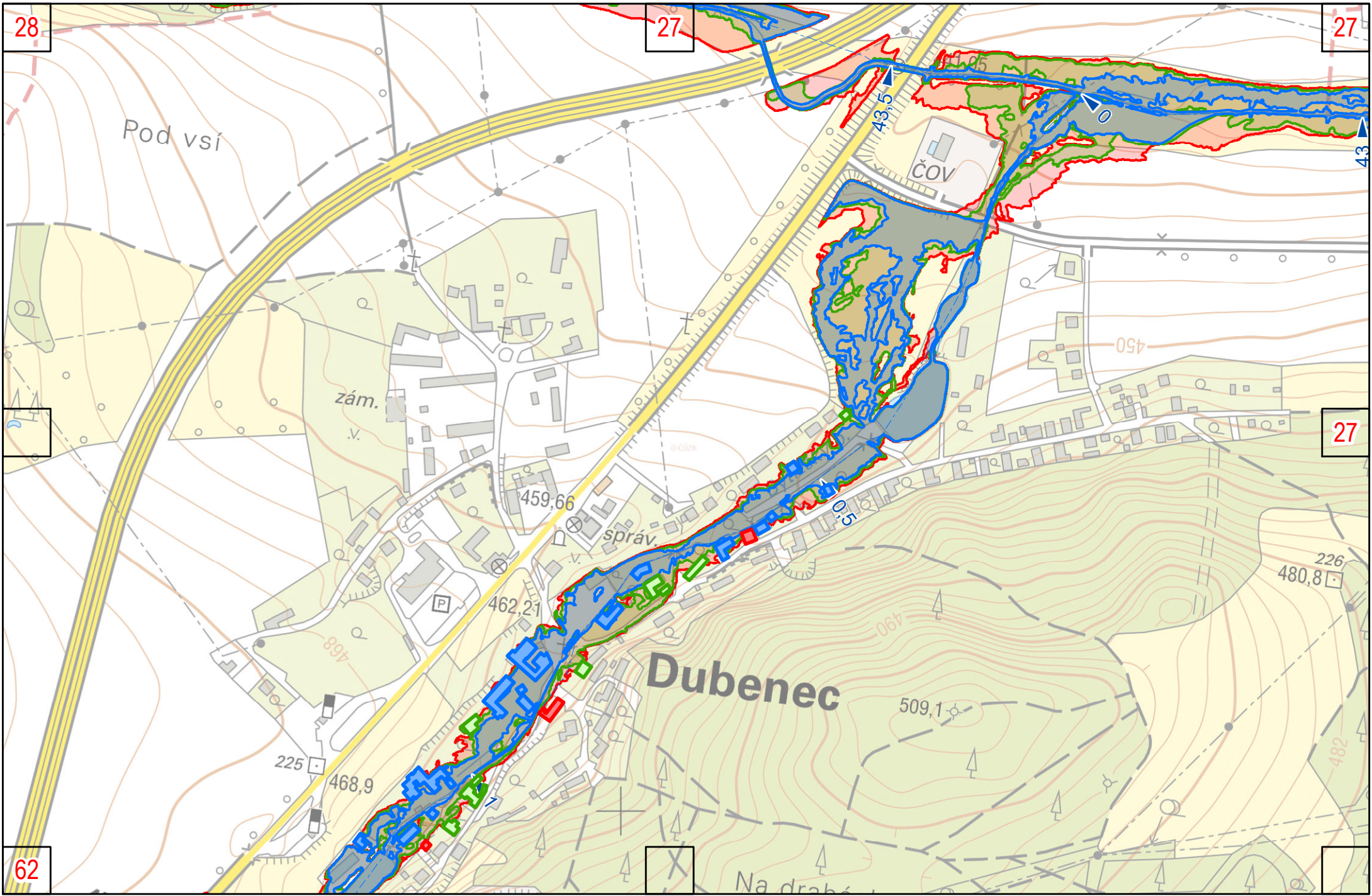
494

490

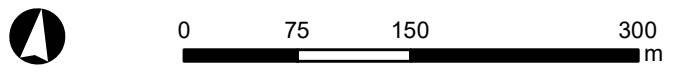
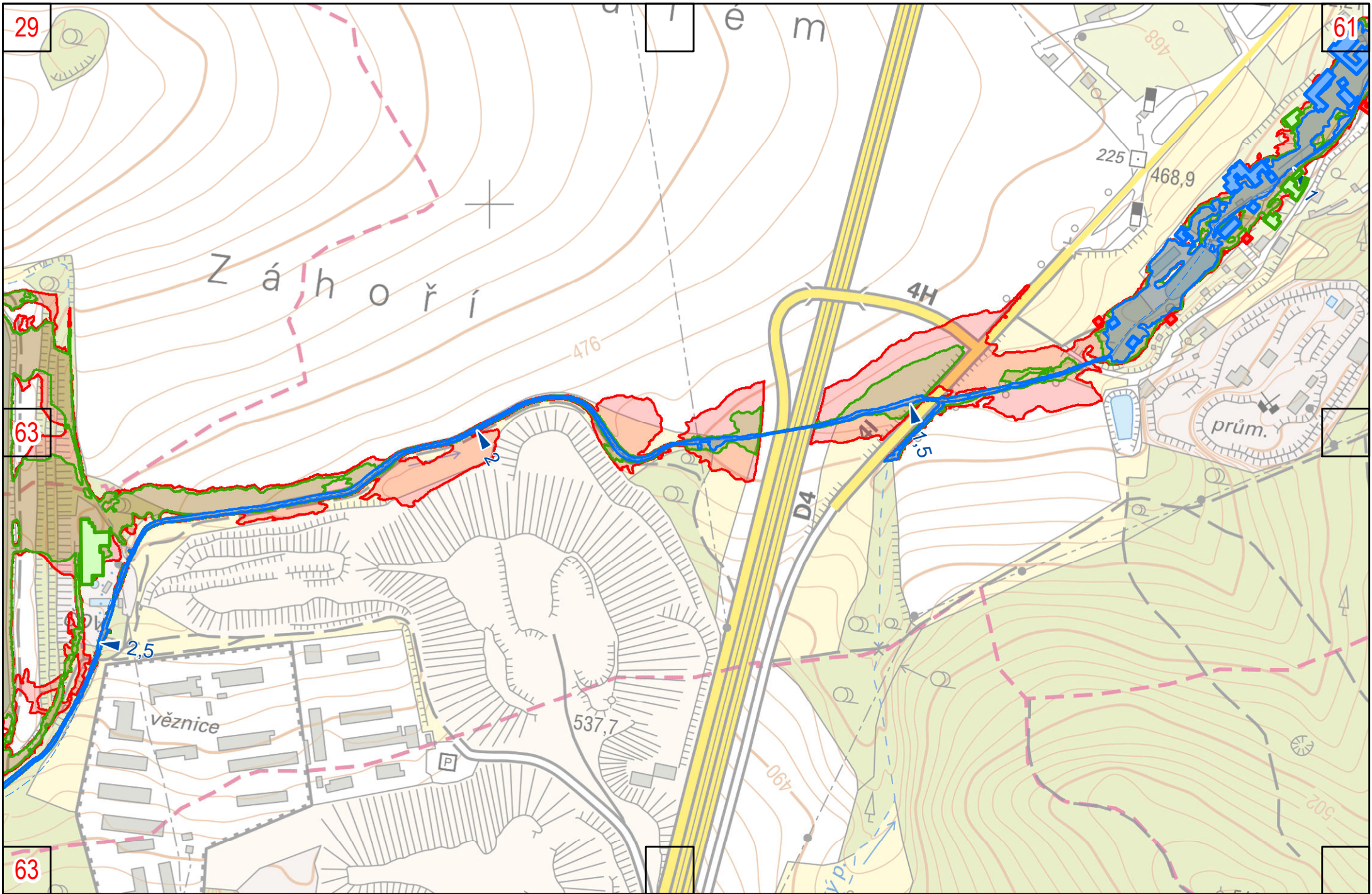
492,0

250

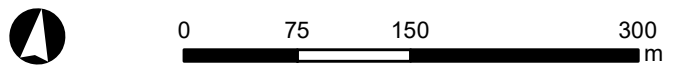
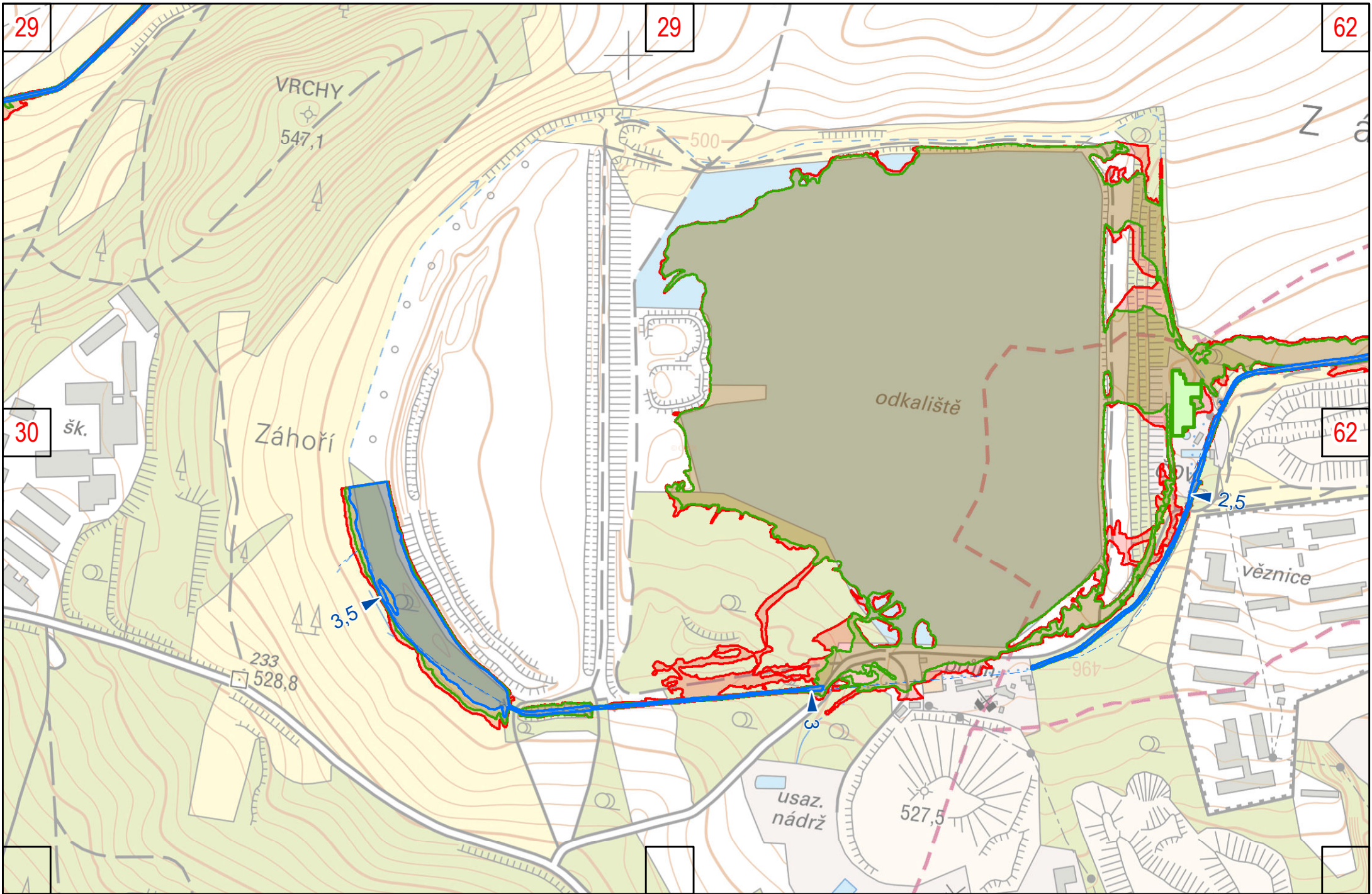
500



Bytízský potok a přítok



Bytízský potok a přítok



Bytízský potok a přítok